

CARDSTON COUNTY LAND USE DISTRICTS

MAP 1

LAND USE DISTRICTS

Bylaw No: 762.2021
Date: May 25, 2021

Amended To And Including Bylaw #: 850.2025

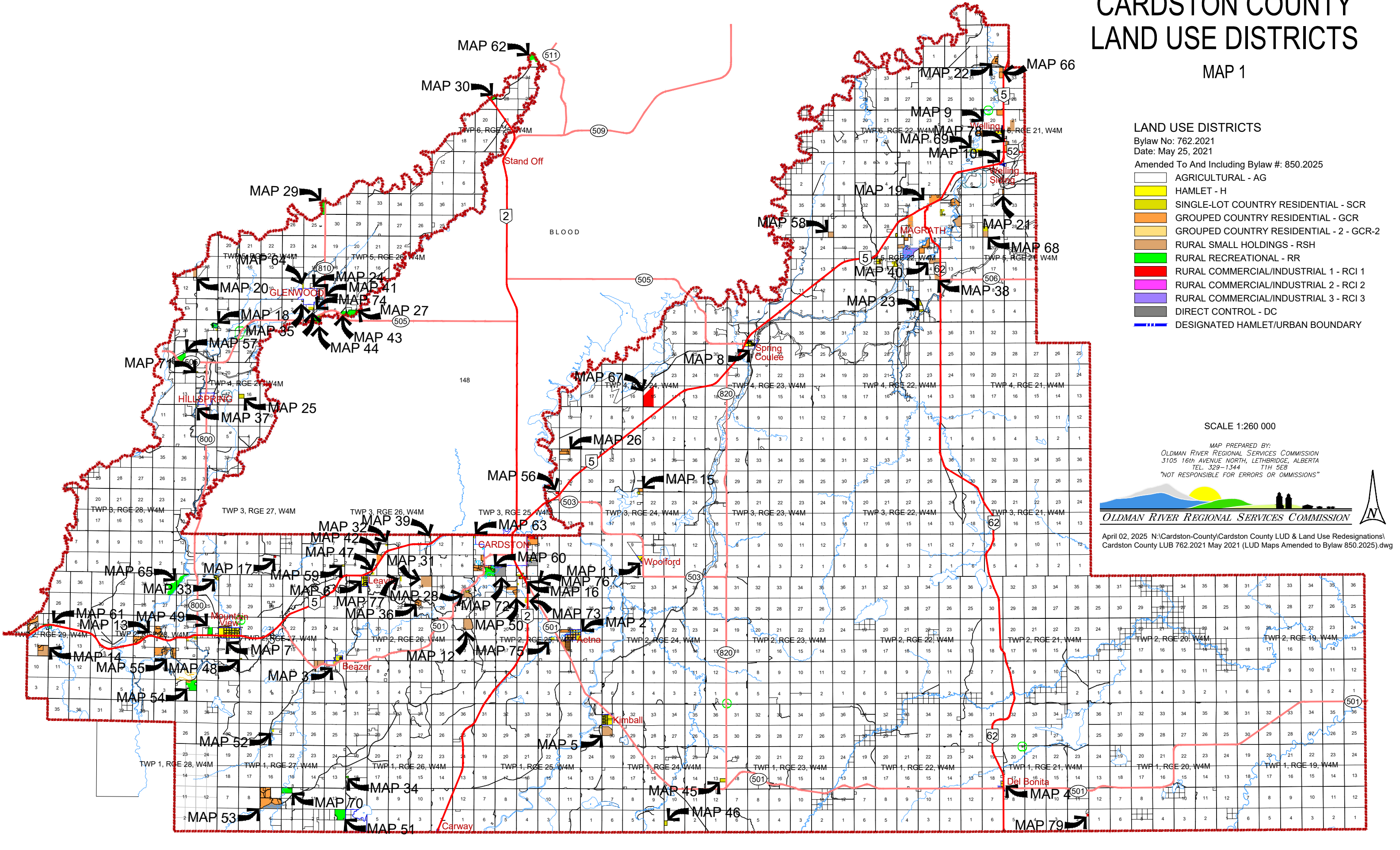
-  AGRICULTURAL - AG
-  HAMLET - H
-  SINGLE-LOT COUNTRY RESIDENTIAL - SCR
-  GROUPED COUNTRY RESIDENTIAL - GCR
-  GROUPED COUNTRY RESIDENTIAL - 2 - GCR-2
-  RURAL SMALL HOLDINGS - RSH
-  RURAL RECREATIONAL - RR
-  RURAL COMMERCIAL/INDUSTRIAL 1 - RCI 1
-  RURAL COMMERCIAL/INDUSTRIAL 2 - RCI 2
-  RURAL COMMERCIAL/INDUSTRIAL 3 - RCI 3
-  DIRECT CONTROL - DC
-  DESIGNATED HAMLET/URBAN BOUNDARY

SCALE 1:260 000

MAP PREPARED BY:
OLDMAN RIVER REGIONAL SERVICES COMMISSION
3105 16th AVENUE NORTH, LETHBRIDGE, ALBERTA
TEL. 329-1344 T1H 5E8
"NOT RESPONSIBLE FOR ERRORS OR OMISSIONS"

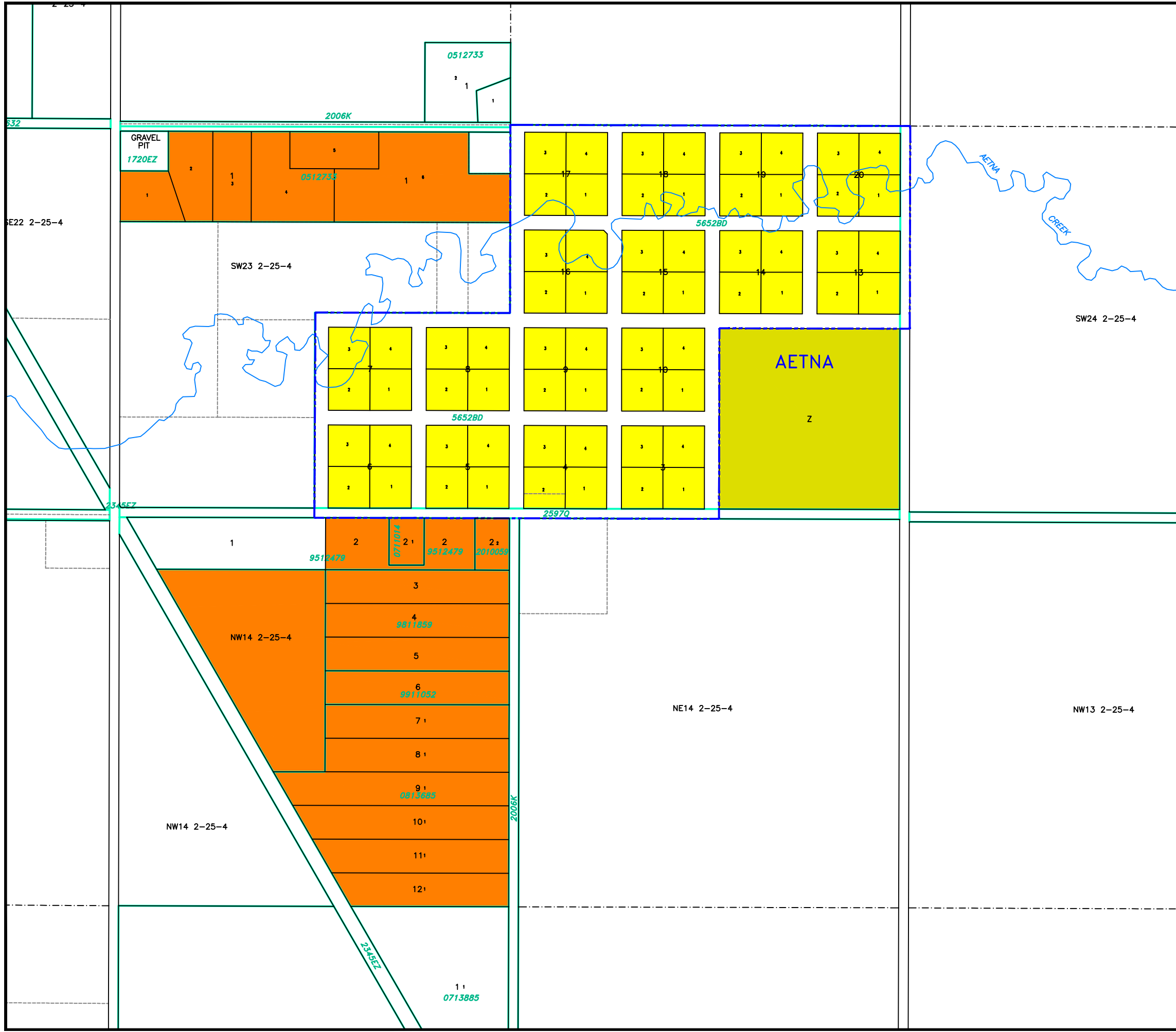


April 02, 2025 N:\Cardston-County\Cardston County LUD & Land Use Redesignations\
Cardston County LUB 762.2021 May 2021 (LUD Maps Amended to Bylaw 850.2025).dwg



CARDSTON COUNTY LAND USE DISTRICTS

MAP 2 HAMLET OF AETNA



LAND USE DISTRICTS

Bylaw No: 762.2021
Date: May 25, 2021
Amending Bylaw 800/2022

-  AGRICULTURAL - AG
-  HAMLET - H
-  SINGLE-LOT COUNTRY RESIDENTIAL - SCR
-  GROUPED COUNTRY RESIDENTIAL - GCR
-  GROUPED COUNTRY RESIDENTIAL - 2 - GCR-2
-  RURAL SMALL HOLDINGS - RSH
-  RURAL RECREATIONAL - RR
-  RURAL COMMERCIAL/INDUSTRIAL 1 - RCI 1
-  RURAL COMMERCIAL/INDUSTRIAL 2 - RCI 2
-  RURAL COMMERCIAL/INDUSTRIAL 3 - RCI 3
-  DIRECT CONTROL - DC
-  DESIGNATED HAMLET/URBAN BOUNDARY

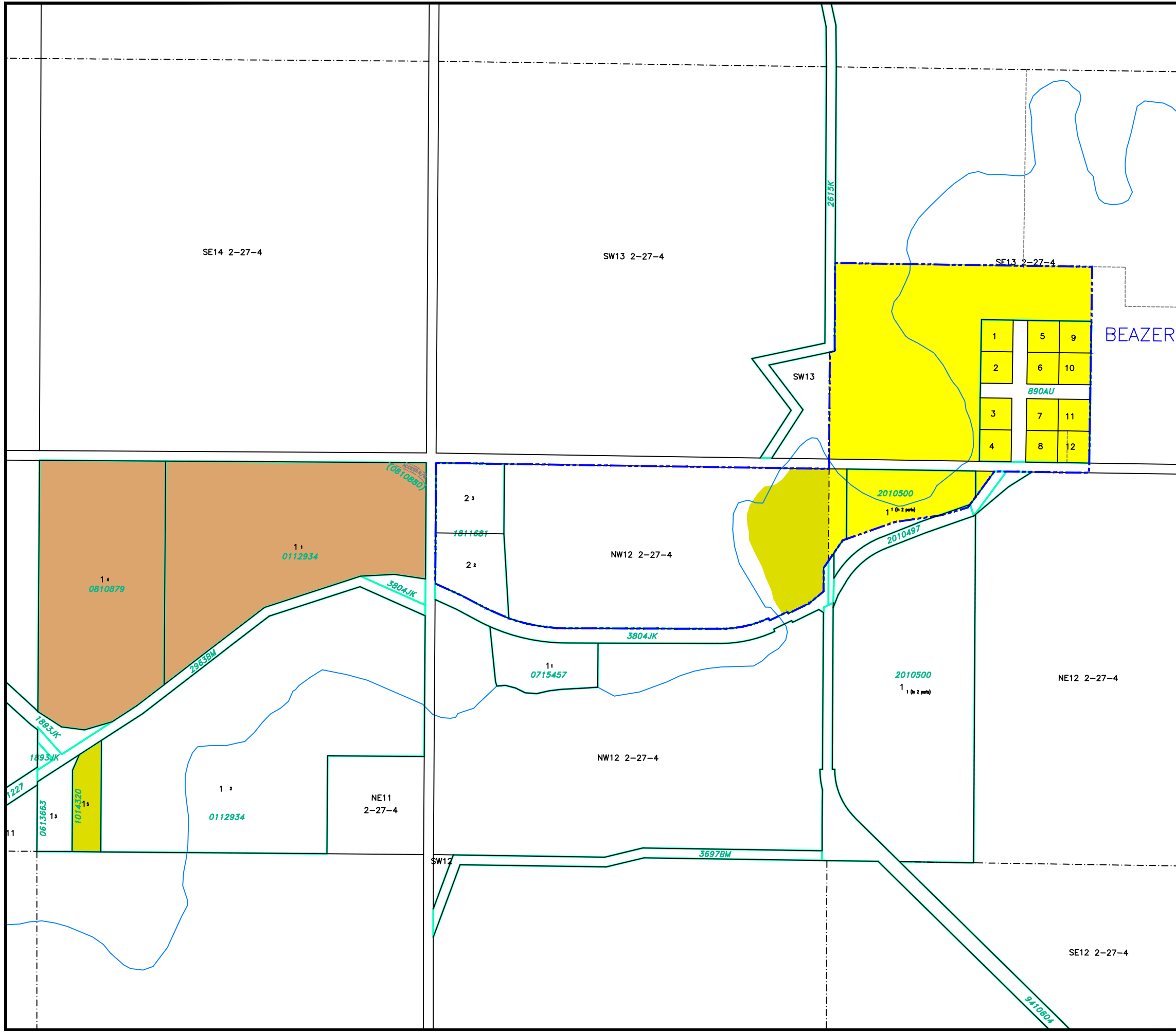
SCALE 1:8000

MAP PREPARED BY:
OLDMAN RIVER REGIONAL SERVICES COMMISSION
3105 16th AVENUE NORTH, LETHBRIDGE, ALBERTA
TEL. 329-1344 T1H 5E3
"NOT RESPONSIBLE FOR ERRORS OR OMISSIONS"



CARDSTON COUNTY LAND USE DISTRICTS

MAP 3 HAMLET OF BEAZER



LAND USE DISTRICTS

Bylaw No: 762.2021
Date: May 25, 2021
Amended To And Including Bylaw #: 835.2024

- AGRICULTURAL - AG
- HAMLET - H
- SINGLE-LOT COUNTRY RESIDENTIAL - SCR
- GROUPED COUNTRY RESIDENTIAL - GCR
- GROUPED COUNTRY RESIDENTIAL - 2 - GCR-2
- RURAL SMALL HOLDINGS - RSH
- RURAL RECREATIONAL - RR
- RURAL COMMERCIAL/INDUSTRIAL 1 - RCI 1
- RURAL COMMERCIAL/INDUSTRIAL 2 - RCI 2
- RURAL COMMERCIAL/INDUSTRIAL 3 - RCI 3
- DIRECT CONTROL - DC
- DESIGNATED HAMLET/URBAN BOUNDARY

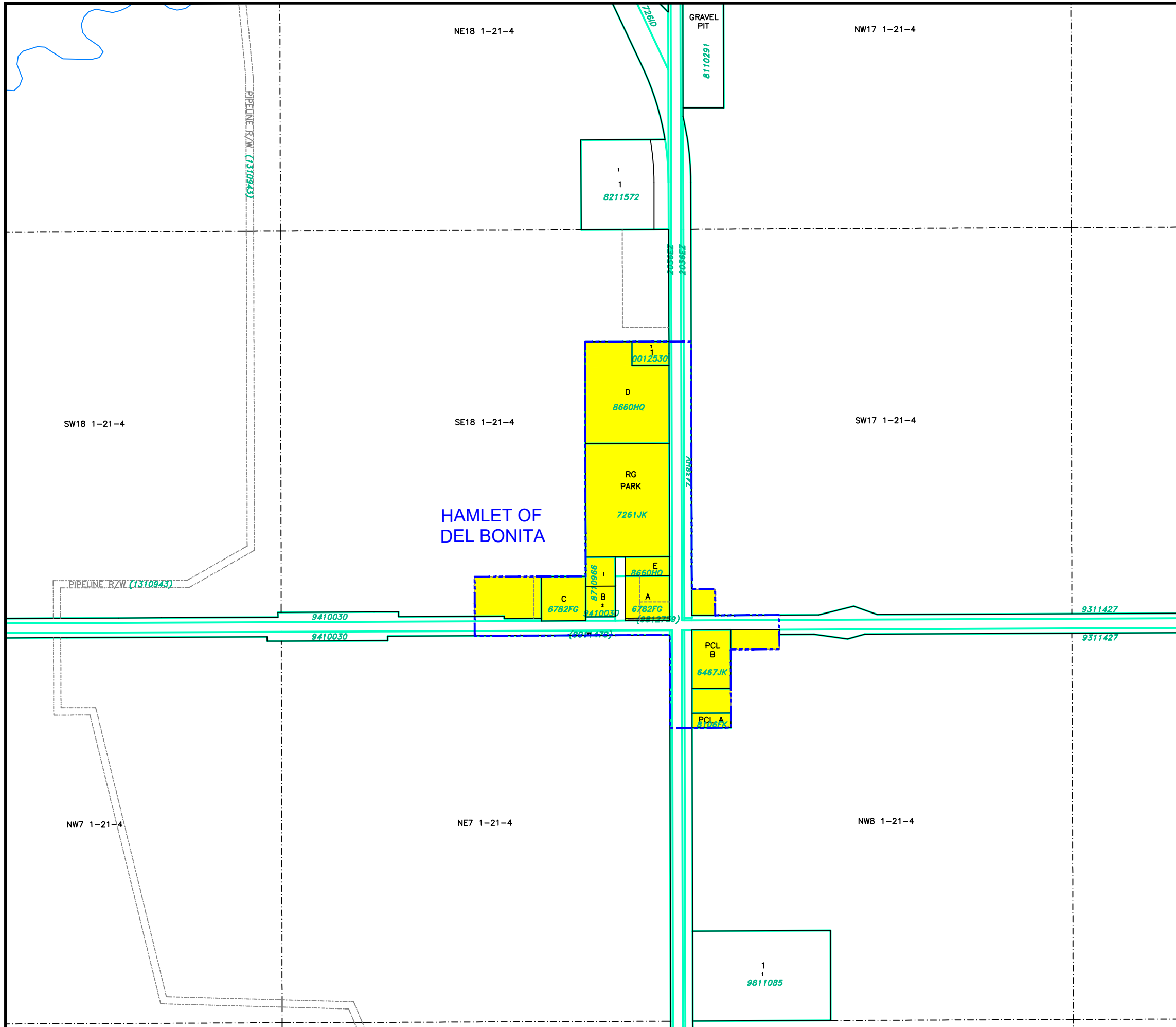
SCALE 1:8000

MAP PREPARED BY:
OLDMAN RIVER REGIONAL SERVICES COMMISSION
3105 16th AVENUE NORTH, LETHBRIDGE, ALBERTA
TEL. 329-1344 T1H 5E8
NOT RESPONSIBLE FOR ERRORS OR OMISSIONS



CARDSTON COUNTY LAND USE DISTRICTS

MAP 4 HAMLET OF DEL BONITA



LAND USE DISTRICTS

Bylaw No: 762.2021
Date: May 25, 2021

-  AGRICULTURAL - AG
-  HAMLET - H
-  SINGLE-LOT COUNTRY RESIDENTIAL - SCR
-  GROUPED COUNTRY RESIDENTIAL - GCR
-  GROUPED COUNTRY RESIDENTIAL - 2 - GCR-2
-  RURAL SMALL HOLDINGS - RSH
-  RURAL RECREATIONAL - RR
-  RURAL COMMERCIAL/INDUSTRIAL 1 - RCI 1
-  RURAL COMMERCIAL/INDUSTRIAL 2 - RCI 2
-  RURAL COMMERCIAL/INDUSTRIAL 3 - RCI 3
-  DIRECT CONTROL - DC
-  DESIGNATED HAMLET/URBAN BOUNDARY

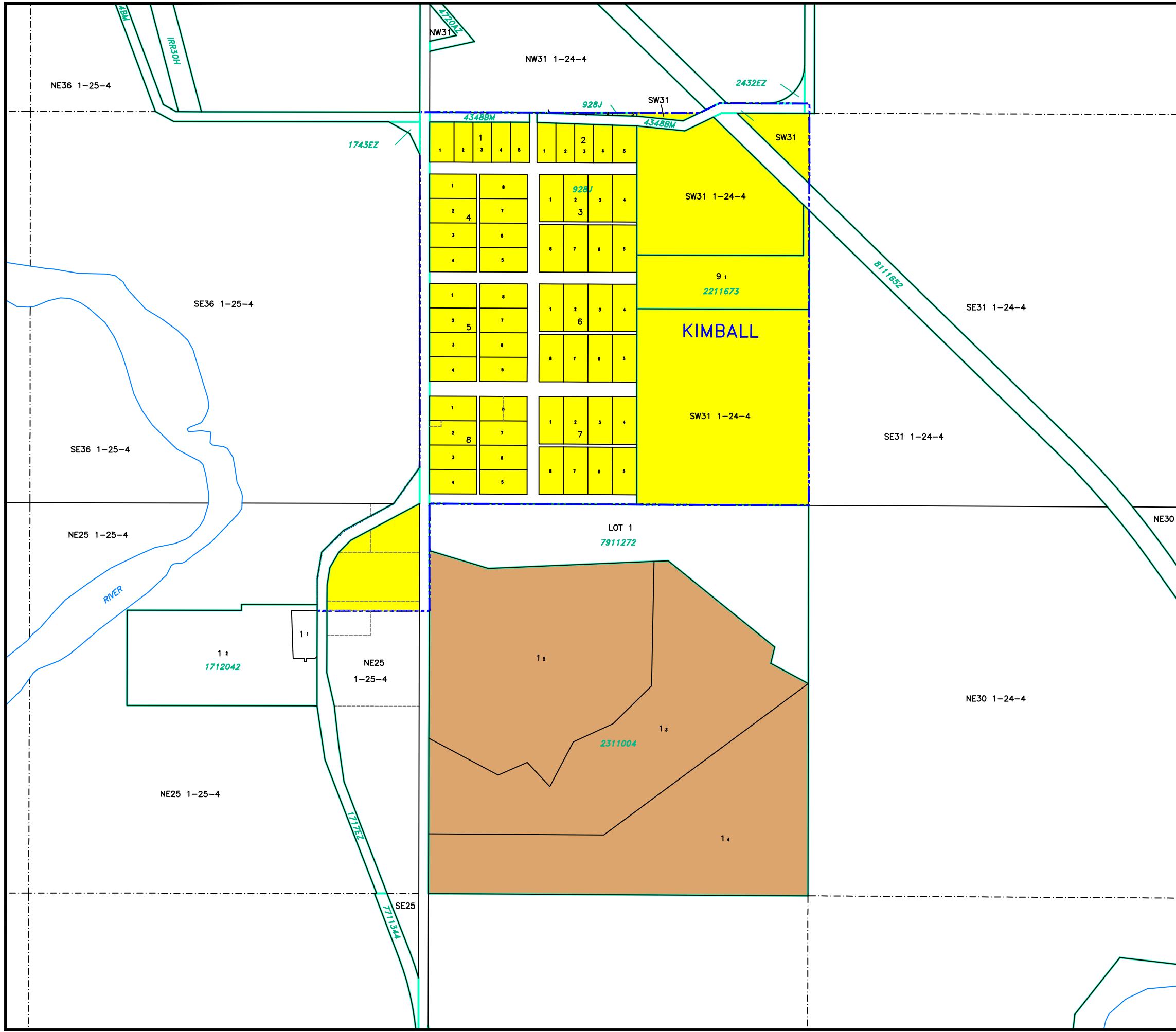
SCALE 1:8000

MAP PREPARED BY:
OLDMAN RIVER REGIONAL SERVICES COMMISSION
3105 16th AVENUE NORTH, LETHBRIDGE, ALBERTA
TEL. 329-1344 T1H 5E8
NOT RESPONSIBLE FOR ERRORS OR OMISSIONS



CARDSTON COUNTY LAND USE DISTRICTS

MAP 5 HAMLET OF KIMBALL



LAND USE DISTRICTS

Bylaw No: 762.2021
Date: May 25, 2021
Amending Bylaw 801/2022

-  AGRICULTURAL - AG
-  HAMLET - H
-  SINGLE-LOT COUNTRY RESIDENTIAL - SCR
-  GROUPED COUNTRY RESIDENTIAL - GCR
-  GROUPED COUNTRY RESIDENTIAL - 2 - GCR-2
-  RURAL SMALL HOLDINGS - RSH
-  RURAL RECREATIONAL - RR
-  RURAL COMMERCIAL/INDUSTRIAL 1 - RCI 1
-  RURAL COMMERCIAL/INDUSTRIAL 2 - RCI 2
-  RURAL COMMERCIAL/INDUSTRIAL 3 - RCI 3
-  DIRECT CONTROL - DC
-  DESIGNATED HAMLET/URBAN BOUNDARY

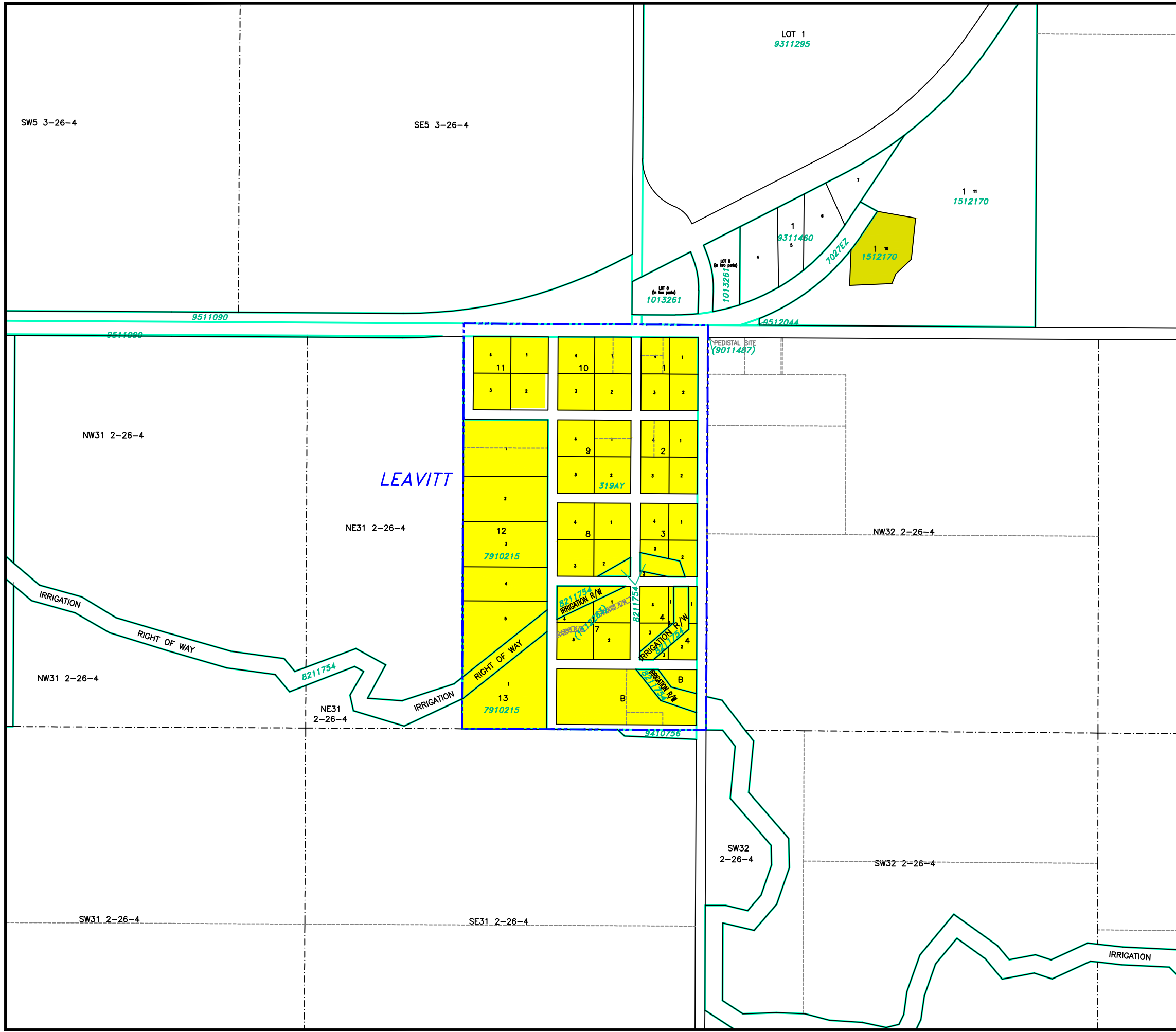
SCALE 1:8000

MAP PREPARED BY:
OLDMAN RIVER REGIONAL SERVICES COMMISSION
3105 16th AVENUE NORTH, LETHBRIDGE, ALBERTA
TEL. 329-1344 T1H 5E5
NOT RESPONSIBLE FOR ERRORS OR OMISSIONS



CARDSTON COUNTY LAND USE DISTRICTS

MAP 6 HAMLET OF LEAVITT



LAND USE DISTRICTS

Bylaw No: 762.2021
Date: May 25, 2021

-  AGRICULTURAL - AG
-  HAMLET - H
-  SINGLE-LOT COUNTRY RESIDENTIAL - SCR
-  GROUPED COUNTRY RESIDENTIAL - GCR
-  GROUPED COUNTRY RESIDENTIAL - 2 - GCR-2
-  RURAL SMALL HOLDINGS - RSH
-  RURAL RECREATIONAL - RR
-  RURAL COMMERCIAL/INDUSTRIAL 1 - RCI 1
-  RURAL COMMERCIAL/INDUSTRIAL 2 - RCI 2
-  RURAL COMMERCIAL/INDUSTRIAL 3 - RCI 3
-  DIRECT CONTROL - DC
-  DESIGNATED HAMLET/URBAN BOUNDARY

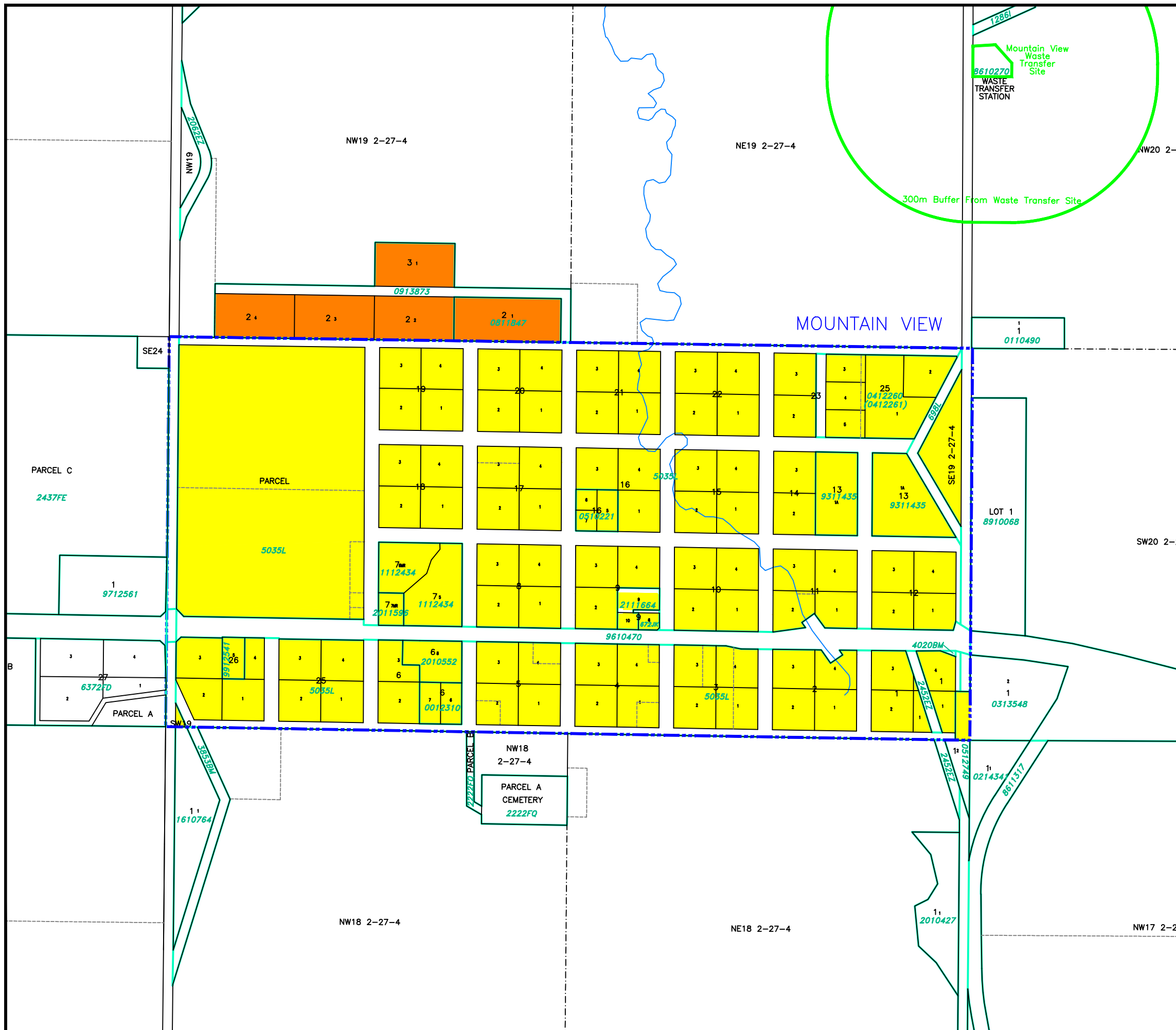
SCALE 1:8000

MAP PREPARED BY:
OLDMAN RIVER REGIONAL SERVICES COMMISSION
3105 16th AVENUE NORTH, LETHBRIDGE, ALBERTA
TEL. 329-1344 T1H 5E8
"NOT RESPONSIBLE FOR ERRORS OR OMISSIONS"



CARDSTON COUNTY LAND USE DISTRICTS

MAP 7 HAMLET OF MOUNTAIN VIEW



LAND USE DISTRICTS

Bylaw No: 762.2021
Date: May 25, 2021

- AGRICULTURAL - AG
- HAMLET - H
- SINGLE-LOT COUNTRY RESIDENTIAL - SCR
- GROUPED COUNTRY RESIDENTIAL - GCR
- GROUPED COUNTRY RESIDENTIAL - 2 - GCR-2
- RURAL SMALL HOLDINGS - RSH
- RURAL RECREATIONAL - RR
- RURAL COMMERCIAL/INDUSTRIAL 1 - RCI 1
- RURAL COMMERCIAL/INDUSTRIAL 2 - RCI 2
- RURAL COMMERCIAL/INDUSTRIAL 3 - RCI 3
- DIRECT CONTROL - DC
- DESIGNATED HAMLET/URBAN BOUNDARY

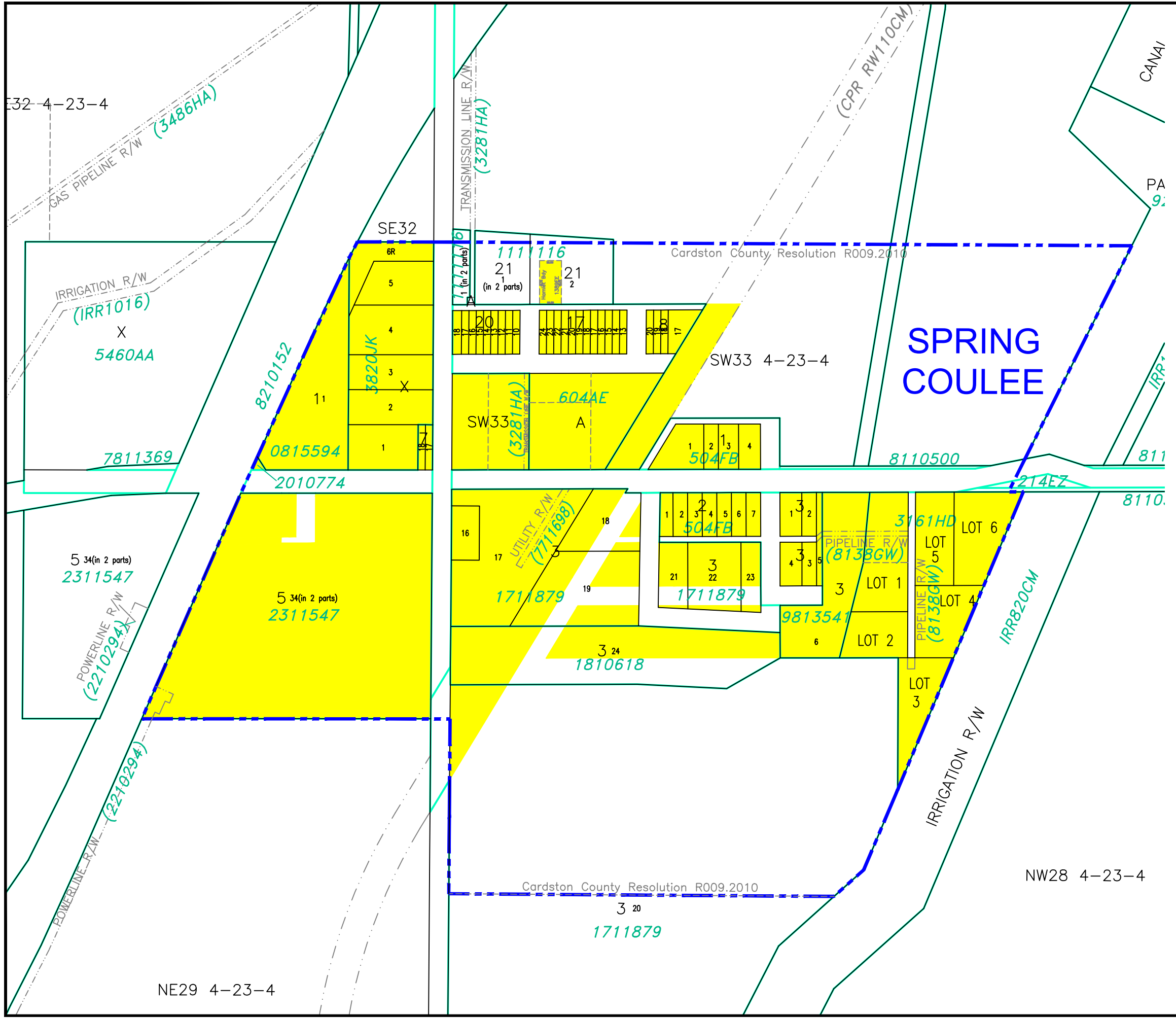
SCALE 1:8000

MAP PREPARED BY:
OLDMAN RIVER REGIONAL SERVICES COMMISSION
3105 16th AVENUE NORTH, LETHBRIDGE, ALBERTA
TEL. 329-1344 T1H 555
NOT RESPONSIBLE FOR ERRORS OR OMISSIONS



CARDSTON COUNTY LAND USE DISTRICTS

MAP 8 HAMLET OF SPRING COULEE



LAND USE DISTRICTS

Bylaw No: 762.2021
Date: May 25, 2021

- AGRICULTURAL - AG
- HAMLET - H
- SINGLE-LOT COUNTRY RESIDENTIAL - SCR
- GROUPED COUNTRY RESIDENTIAL - GCR
- GROUPED COUNTRY RESIDENTIAL - 2 - GCR-2
- RURAL SMALL HOLDINGS - RSH
- RURAL RECREATIONAL - RR
- RURAL COMMERCIAL/INDUSTRIAL 1 - RCI 1
- RURAL COMMERCIAL/INDUSTRIAL 2 - RCI 2
- RURAL COMMERCIAL/INDUSTRIAL 3 - RCI 3
- DIRECT CONTROL - DC
- DESIGNATED HAMLET/URBAN BOUNDARY

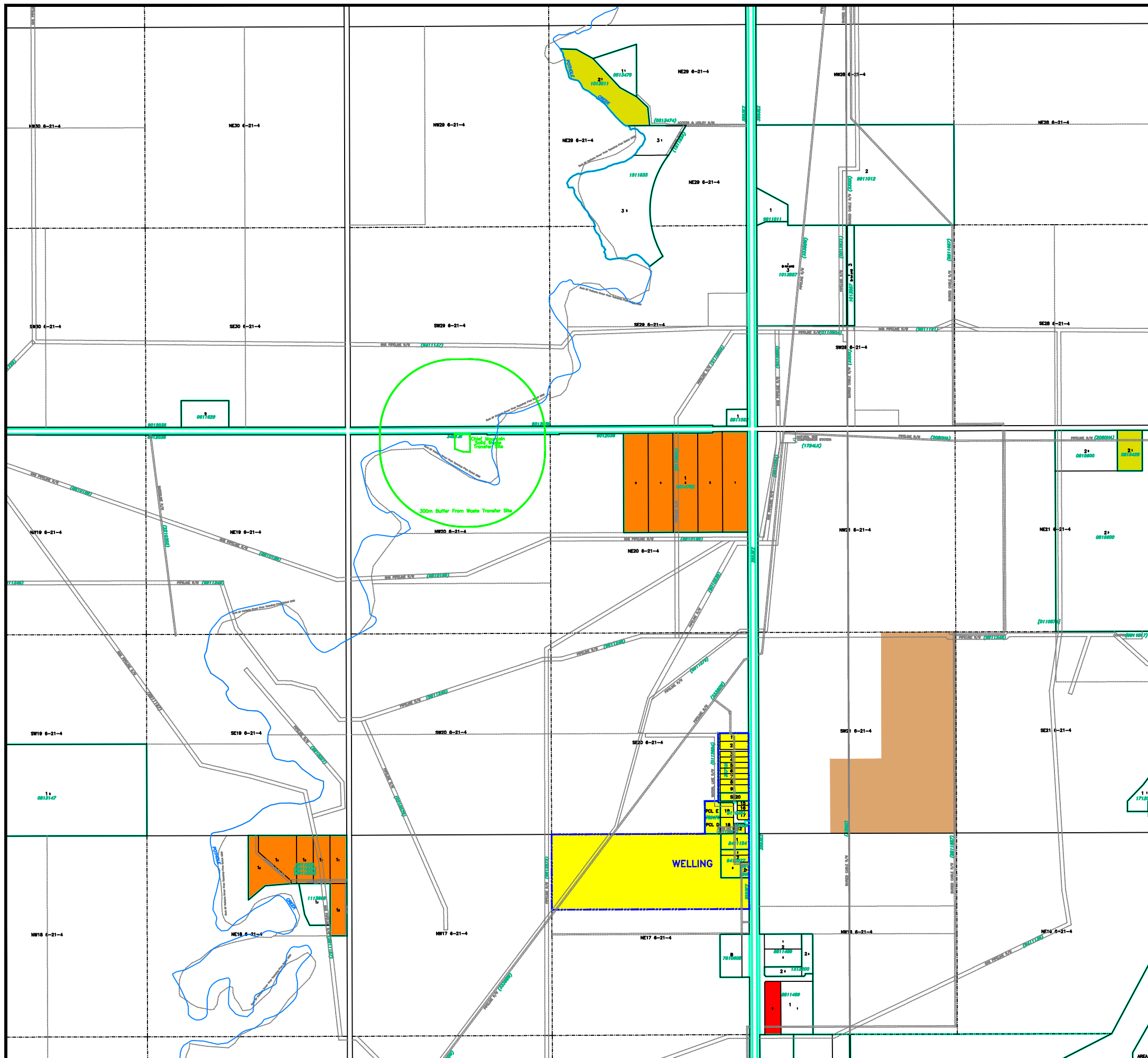
SCALE 1:8000

MAP PREPARED BY:
OLDMAN RIVER REGIONAL SERVICES COMMISSION
3105 16th AVENUE NORTH, LETHBRIDGE, ALBERTA
TEL. 329-1344 T1H 5E8
NOT RESPONSIBLE FOR ERRORS OR OMISSIONS



CARDSTON COUNTY LAND USE DISTRICTS

MAP 9 HAMLET OF WELLING



LAND USE DISTRICTS

Bylaw No: 762.2021
Date: May 25, 2021

-  AGRICULTURAL - AG
-  HAMLET - H
-  SINGLE-LOT COUNTRY RESIDENTIAL - SCR
-  GROUPED COUNTRY RESIDENTIAL - GCR
-  GROUPED COUNTRY RESIDENTIAL - 2 - GCR-2
-  RURAL SMALL HOLDINGS - RSH
-  RURAL RECREATIONAL - RR
-  RURAL COMMERCIAL/INDUSTRIAL 1 - RCI 1
-  RURAL COMMERCIAL/INDUSTRIAL 2 - RCI 2
-  RURAL COMMERCIAL/INDUSTRIAL 3 - RCI 3
-  DIRECT CONTROL - DC
-  DESIGNATED HAMLET/URBAN BOUNDARY

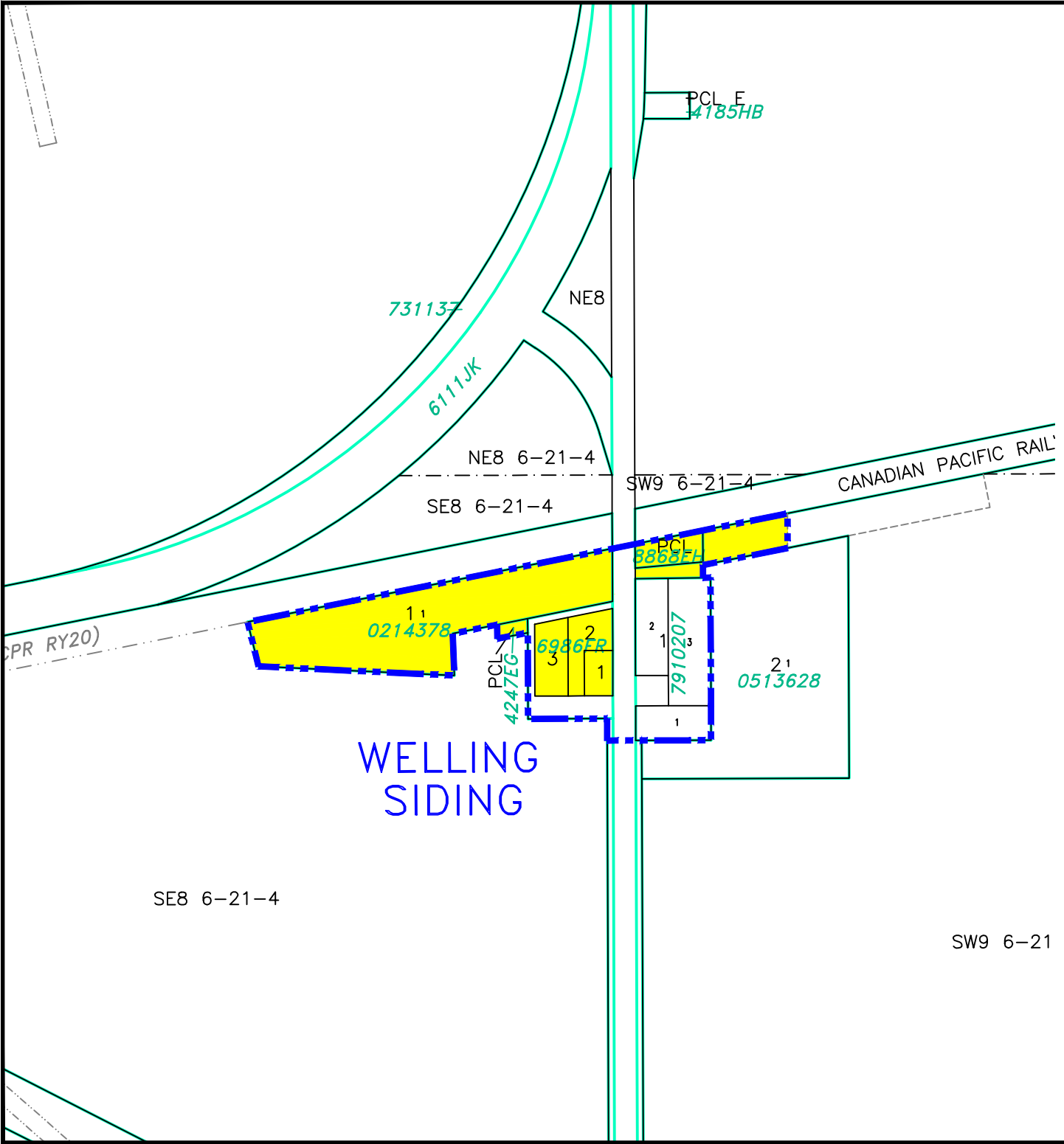
SCALE 1:8000

MAP PREPARED BY:
OLDMAN RIVER REGIONAL SERVICES COMMISSION
3105 16th AVENUE NORTH, LETHBRIDGE, ALBERTA
TEL. 329-1344 T1H 5E8
NOT RESPONSIBLE FOR ERRORS OR OMISSIONS



CARDSTON COUNTY LAND USE DISTRICTS

MAP 10 HAMLET OF WELLING SIDING



LAND USE DISTRICTS

Bylaw No: 762.2021
Date: May 25, 2021

-  AGRICULTURAL - AG
-  HAMLET - H
-  SINGLE-LOT COUNTRY RESIDENTIAL - SCR
-  GROUPED COUNTRY RESIDENTIAL - GCR
-  GROUPED COUNTRY RESIDENTIAL - 2 - GCR-2
-  RURAL SMALL HOLDINGS - RSH
-  RURAL RECREATIONAL - RR
-  RURAL COMMERCIAL/INDUSTRIAL 1 - RC1 1
-  RURAL COMMERCIAL/INDUSTRIAL 2 - RC1 2
-  RURAL COMMERCIAL/INDUSTRIAL 3 - RC1 3
-  DIRECT CONTROL - DC
-  DESIGNATED HAMLET/URBAN BOUNDARY

SCALE 1:5000

MAP PREPARED BY:
OLDMAN RIVER REGIONAL SERVICES COMMISSION
3109 18th AVENUE NORTH, LETHBRIDGE, ALBERTA
TEL: 309-1344 FAX: 309-1344
"NOT RESPONSIBLE FOR ERRORS OR OMISSIONS"



SE9 3-24-4

CARDSTON COUNTY LAND USE DISTRICTS

MAP 11 HAMLET OF WOOLFORD

WOOLFORD

1

9510982

807EZ

NE4 3-24-4

LOT 3
0013172

NE4 3-24-4

LOT 2
9510385

LOT 1
9611245

8870110

(CPR RW30A)

SE4 3-24-4

LAND USE DISTRICTS

Bylaw No: 762.2021
Date: May 25, 2021

-  AGRICULTURAL - AG
-  HAMLET - H
-  SINGLE-LOT COUNTRY RESIDENTIAL - SCR
-  GROUPED COUNTRY RESIDENTIAL - GCR
-  GROUPED COUNTRY RESIDENTIAL - 2 - GCR-2
-  RURAL SMALL HOLDINGS - RSH
-  RURAL RECREATIONAL - RR
-  RURAL COMMERCIAL/INDUSTRIAL 1 - RCI 1
-  RURAL COMMERCIAL/INDUSTRIAL 2 - RCI 2
-  RURAL COMMERCIAL/INDUSTRIAL 3 - RCI 3
-  DIRECT CONTROL - DC
-  DESIGNATED HAMLET/URBAN BOUNDARY

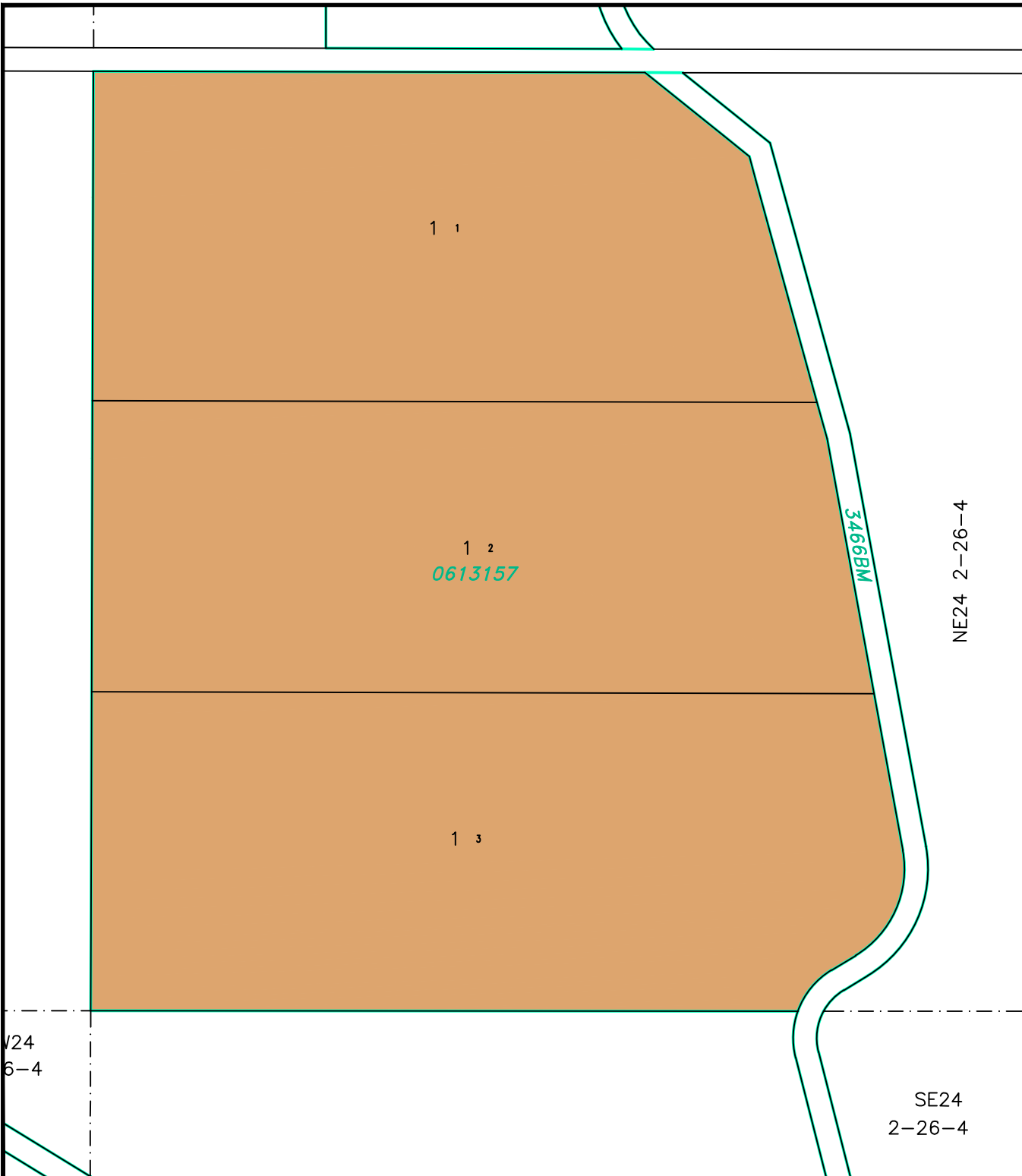
SCALE 1:5000

MAP PREPARED BY:
OLDMAN RIVER REGIONAL SERVICES COMMISSION
3109 18th AVENUE NORTH, LETHBRIDGE, ALBERTA
TEL: 309-1344 FAX: 309-1344
"NOT RESPONSIBLE FOR ERRORS OR OMISSIONS"



CARDSTON COUNTY LAND USE DISTRICTS

MAP 12
NE 1/4 SEC 24, TWP 2, RGE 26, W4M



LAND USE DISTRICTS

Bylaw No: 762.2021
Date: May 25, 2021

-  AGRICULTURAL - AG
-  HAMLET - H
-  SINGLE-LOT COUNTRY RESIDENTIAL - SCR
-  GROUPED COUNTRY RESIDENTIAL - GCR
-  GROUPED COUNTRY RESIDENTIAL - 2 - GCR-2
-  RURAL SMALL HOLDINGS - RSH
-  RURAL RECREATIONAL - RR
-  RURAL COMMERCIAL/INDUSTRIAL 1 - RCI 1
-  RURAL COMMERCIAL/INDUSTRIAL 2 - RCI 2
-  RURAL COMMERCIAL/INDUSTRIAL 3 - RCI 3
-  DIRECT CONTROL - DC
-  DESIGNATED HAMLET/URBAN BOUNDARY

SCALE 1:5000

MAP PREPARED BY:
OLDMAN RIVER REGIONAL SERVICES COMMISSION
3109 18th AVENUE NORTH, LETHBRIDGE, ALBERTA
TEL: 309-1344 T1V 6E9
"NOT RESPONSIBLE FOR ERRORS OR OMISSIONS"

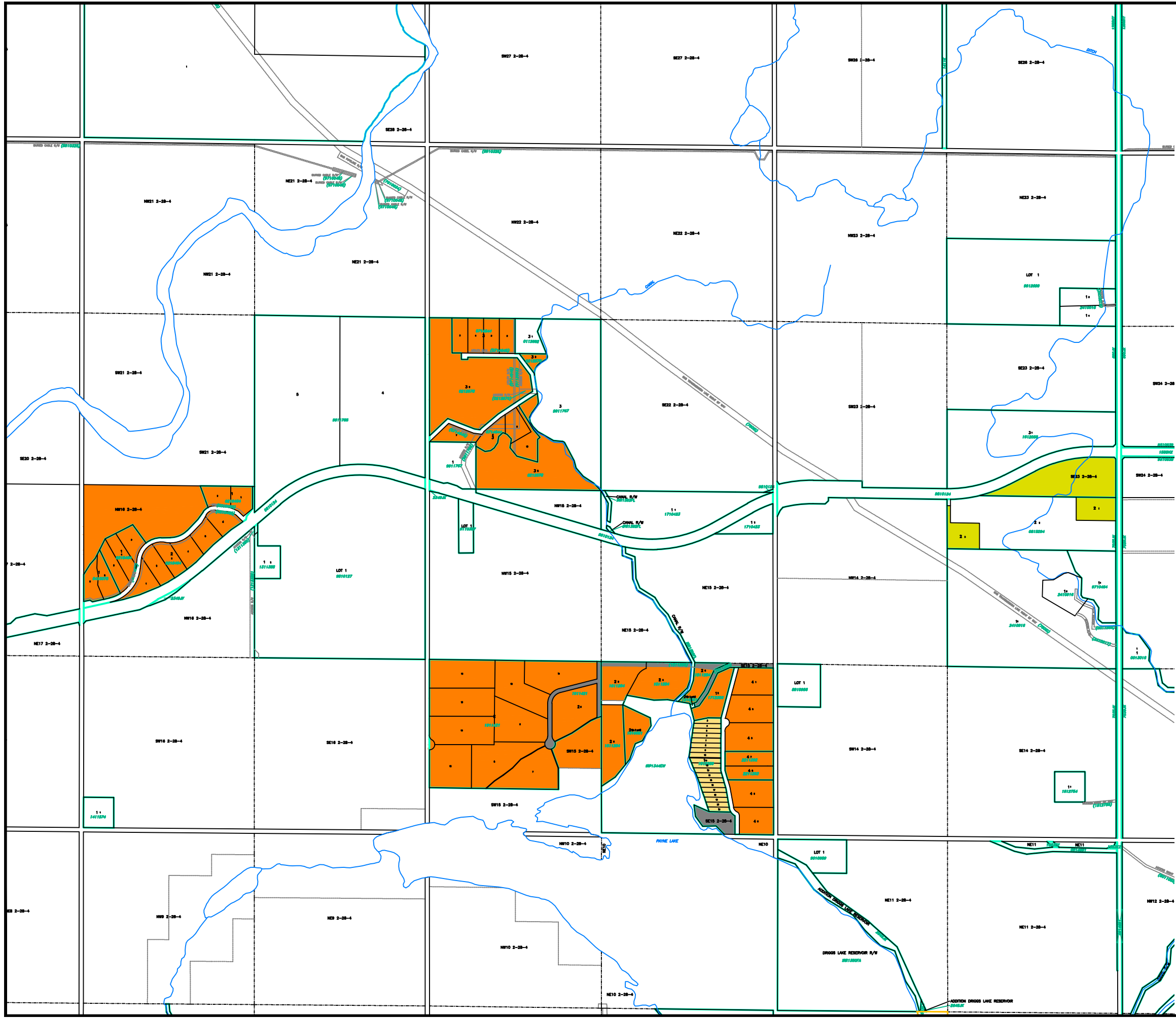


September 11, 2024 C:\Users\CARLIN~1\AppData\Local\Temp\AcPublish_178601
Cardston County LUB 762.2021 May 2021 (LUD Maps Amended to Bylaw 839.2024).dwg

CARDSTON COUNTY LAND USE DISTRICTS

MAP 13

PORTION OF TWP 2, RGE 28, W 4 M



LAND USE DISTRICTS

Bylaw No: 762.2021
Date: May 25, 2021
Amending Bylaw 830/2023

-  AGRICULTURAL - AG
-  HAMLET - H
-  SINGLE-LOT COUNTRY RESIDENTIAL - SCR
-  GROUPED COUNTRY RESIDENTIAL - GCR
-  GROUPED COUNTRY RESIDENTIAL - 2 - GCR-2
-  RURAL SMALL HOLDINGS - RSH
-  RURAL RECREATIONAL - RR
-  RURAL COMMERCIAL/INDUSTRIAL 1 - RCI 1
-  RURAL COMMERCIAL/INDUSTRIAL 2 - RCI 2
-  RURAL COMMERCIAL/INDUSTRIAL 3 - RCI 3
-  DIRECT CONTROL - DC
-  DESIGNATED HAMLET/URBAN BOUNDARY

SCALE 1:9000

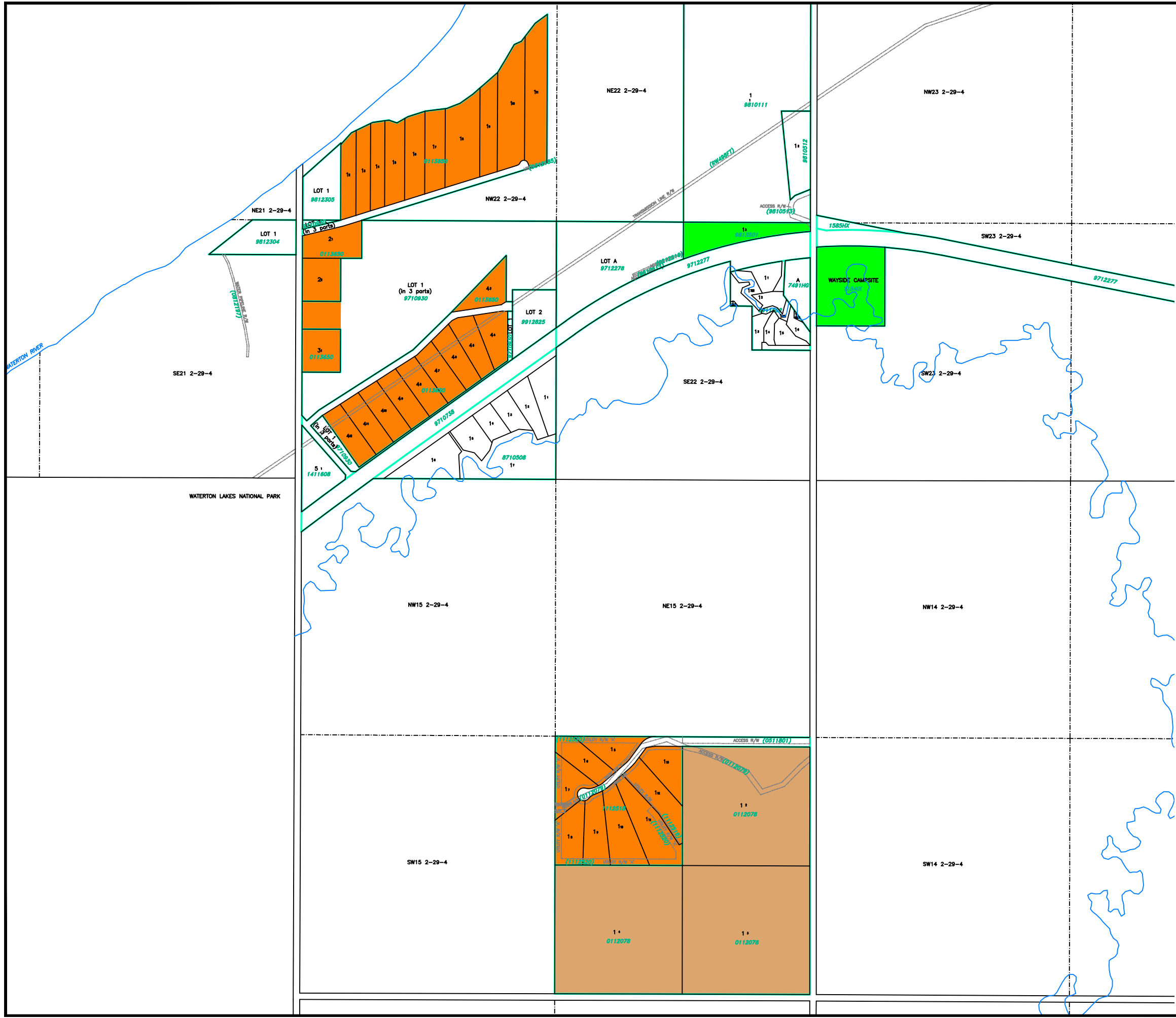
MAP PREPARED BY:
OLDMAN RIVER REGIONAL SERVICES COMMISSION
3105 16th AVENUE NORTH, LETHBRIDGE, ALBERTA
TEL. 329-1344 T1H 5E5
"NOT RESPONSIBLE FOR ERRORS OR OMISSIONS"



CARDSTON COUNTY LAND USE DISTRICTS

MAP 14

PORTION OF TWP 2, RGE 29, W 4 M



LAND USE DISTRICTS

Bylaw No: 762.2021
Date: May 25, 2021

- AGRICULTURAL - AG
- HAMLET - H
- SINGLE-LOT COUNTRY RESIDENTIAL - SCR
- GROUPED COUNTRY RESIDENTIAL - GCR
- GROUPED COUNTRY RESIDENTIAL - 2 - GCR-2
- RURAL SMALL HOLDINGS - RSH
- RURAL RECREATIONAL - RR
- RURAL COMMERCIAL/INDUSTRIAL 1 - RCI 1
- RURAL COMMERCIAL/INDUSTRIAL 2 - RCI 2
- RURAL COMMERCIAL/INDUSTRIAL 3 - RCI 3
- DIRECT CONTROL - DC
- DESIGNATED HAMLET/URBAN BOUNDARY

SCALE 1: 12 000

MAP PREPARED BY:
OLDMAN RIVER REGIONAL SERVICES COMMISSION
3105 16th AVENUE NORTH, LETHBRIDGE, ALBERTA
TEL. 329-1344 T1H 5E8
NOT RESPONSIBLE FOR ERRORS OR OMISSIONS

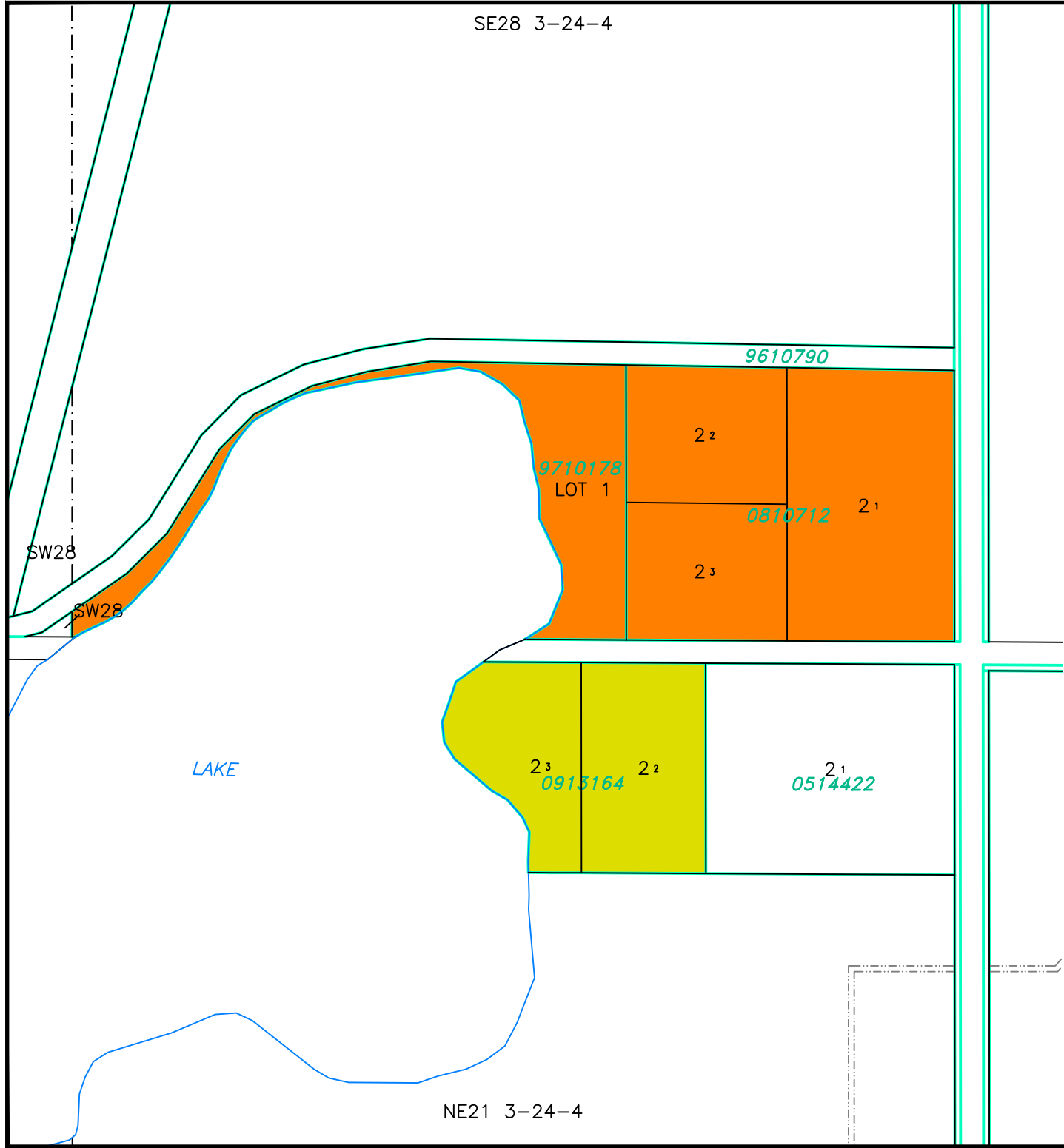


SE28 3-24-4

CARDSTON COUNTY LAND USE DISTRICTS

MAP 15

NE 1/4 SEC 21, TWP 3, RGE 24, W 4 M
SE 1/4 SEC 28, TWP 3, RGE 24, W 4 M



NE21 3-24-4

LAND USE DISTRICTS

Bylaw No: 762.2021
Date: May 25, 2021

-  AGRICULTURAL - AG
-  HAMLET - H
-  SINGLE-LOT COUNTRY RESIDENTIAL - SCR
-  GROUPED COUNTRY RESIDENTIAL - GCR
-  GROUPED COUNTRY RESIDENTIAL - 2 - GCR-2
-  RURAL SMALL HOLDINGS - RSH
-  RURAL RECREATIONAL - RR
-  RURAL COMMERCIAL/INDUSTRIAL 1 - RCI 1
-  RURAL COMMERCIAL/INDUSTRIAL 2 - RCI 2
-  RURAL COMMERCIAL/INDUSTRIAL 3 - RCI 3
-  DIRECT CONTROL - DC
-  DESIGNATED HAMLET/URBAN BOUNDARY

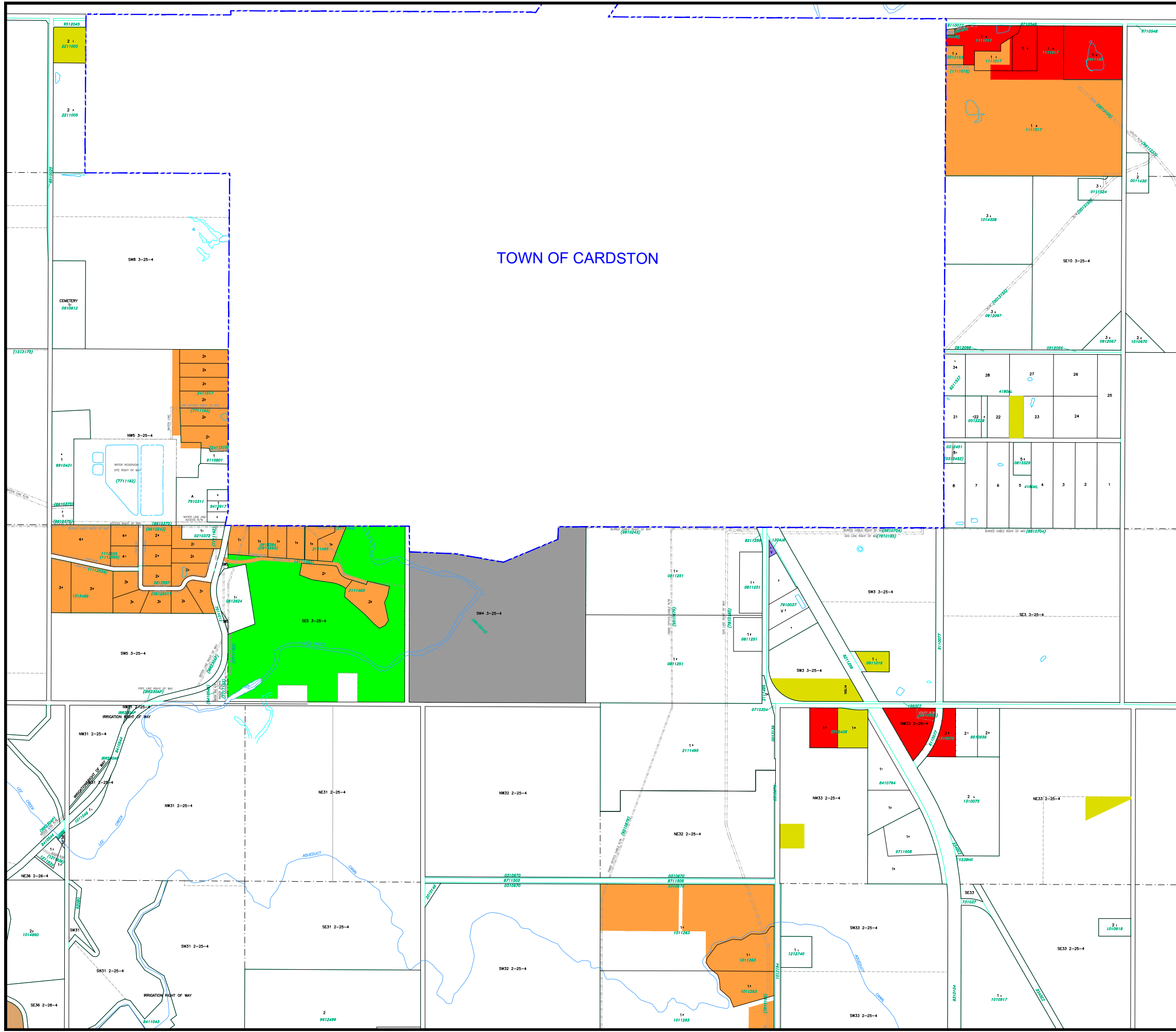
SCALE 1:5000

MAP PREPARED BY:
OLDMAN RIVER REGIONAL SERVICES COMMISSION
3109 18th AVENUE NORTH, LETHBRIDGE, ALBERTA
TEL: 309-1344 FAX: 309-1344
"NOT RESPONSIBLE FOR ERRORS OR OMISSIONS"



CARDSTON COUNTY LAND USE DISTRICTS

MAP 16 PORTION OF TWP 2 & TWP 3, RGE 25, W 4 M



TOWN OF CARDSTON

LAND USE DISTRICTS

Bylaw No: 762.2021
Date: May 25, 2021
Amending Bylaw 831/2024

- AGRICULTURAL - AG
- HAMLET - H
- SINGLE-LOT COUNTRY RESIDENTIAL - SCR
- GROUPED COUNTRY RESIDENTIAL - GCR
- GROUPED COUNTRY RESIDENTIAL - 2 - GCR-2
- RURAL SMALL HOLDINGS - RSH
- RURAL RECREATIONAL - RR
- RURAL COMMERCIAL/INDUSTRIAL 1 - RCI 1
- RURAL COMMERCIAL/INDUSTRIAL 2 - RCI 2
- RURAL COMMERCIAL/INDUSTRIAL 3 - RCI 3
- DIRECT CONTROL - DC
- DESIGNATED HAMLET/URBAN BOUNDARY

SCALE 1: 17 000

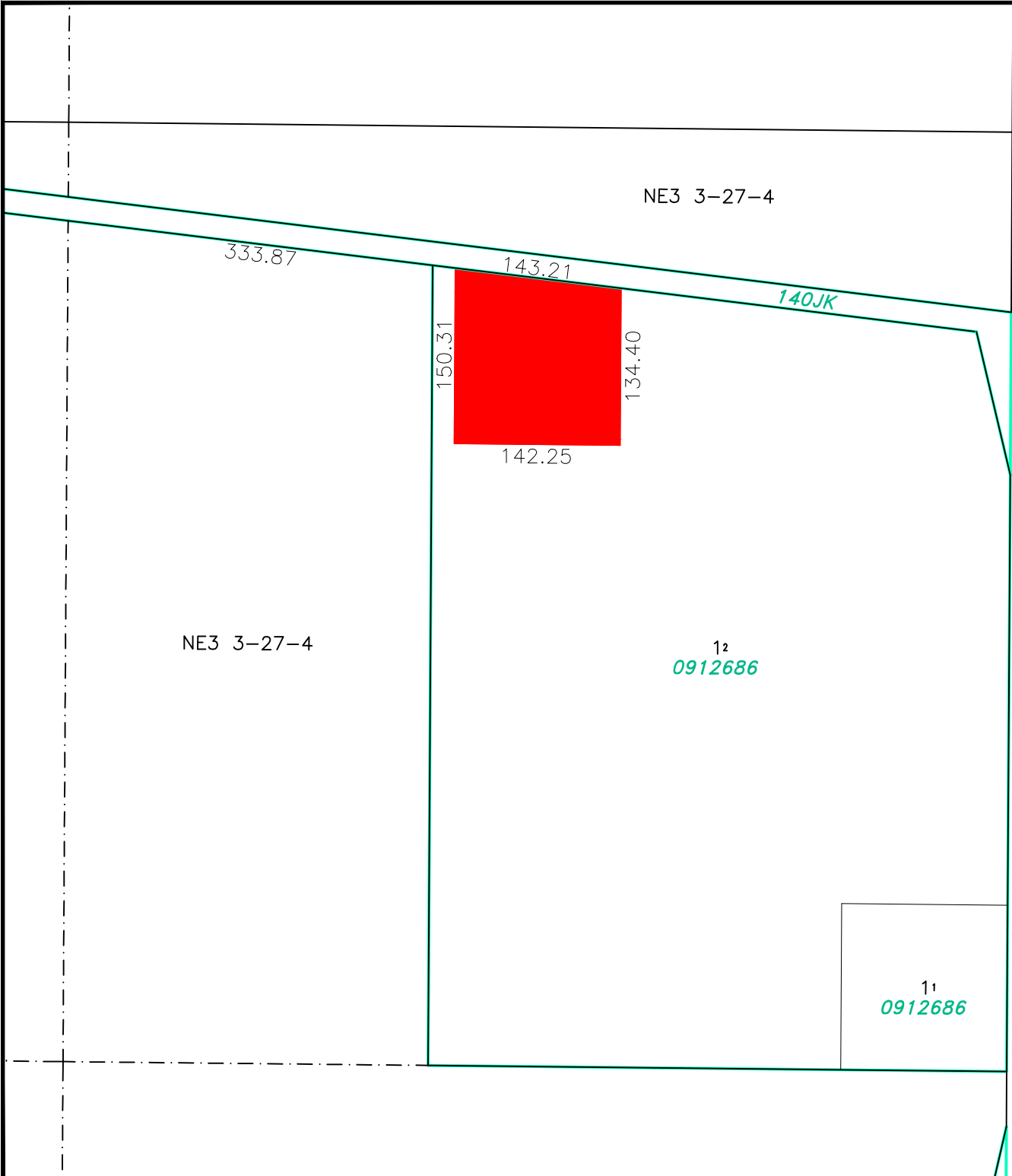
MAP PREPARED BY:
OLDMAN RIVER REGIONAL SERVICES COMMISSION
3105 16th AVENUE NORTH, LETHBRIDGE, ALBERTA
TEL. 329-1344 T1H 5E8
"NOT RESPONSIBLE FOR ERRORS OR OMISSIONS"



CARDSTON COUNTY LAND USE DISTRICTS

MAP 17

NE 1/4 SEC 3, TWP 3, RGE 27, W 4 M



LAND USE DISTRICTS

Bylaw No: 762.2021
Date: May 25, 2021

-  AGRICULTURAL - AG
-  HAMLET - H
-  SINGLE-LOT COUNTRY RESIDENTIAL - SCR
-  GROUPED COUNTRY RESIDENTIAL - GCR
-  GROUPED COUNTRY RESIDENTIAL - 2 - GCR-2
-  RURAL SMALL HOLDINGS - RSH
-  RURAL RECREATIONAL - RR
-  RURAL COMMERCIAL/INDUSTRIAL 1 - RCI 1
-  RURAL COMMERCIAL/INDUSTRIAL 2 - RCI 2
-  RURAL COMMERCIAL/INDUSTRIAL 3 - RCI 3
-  DIRECT CONTROL - DC
-  DESIGNATED HAMLET/URBAN BOUNDARY

SCALE 1:5000

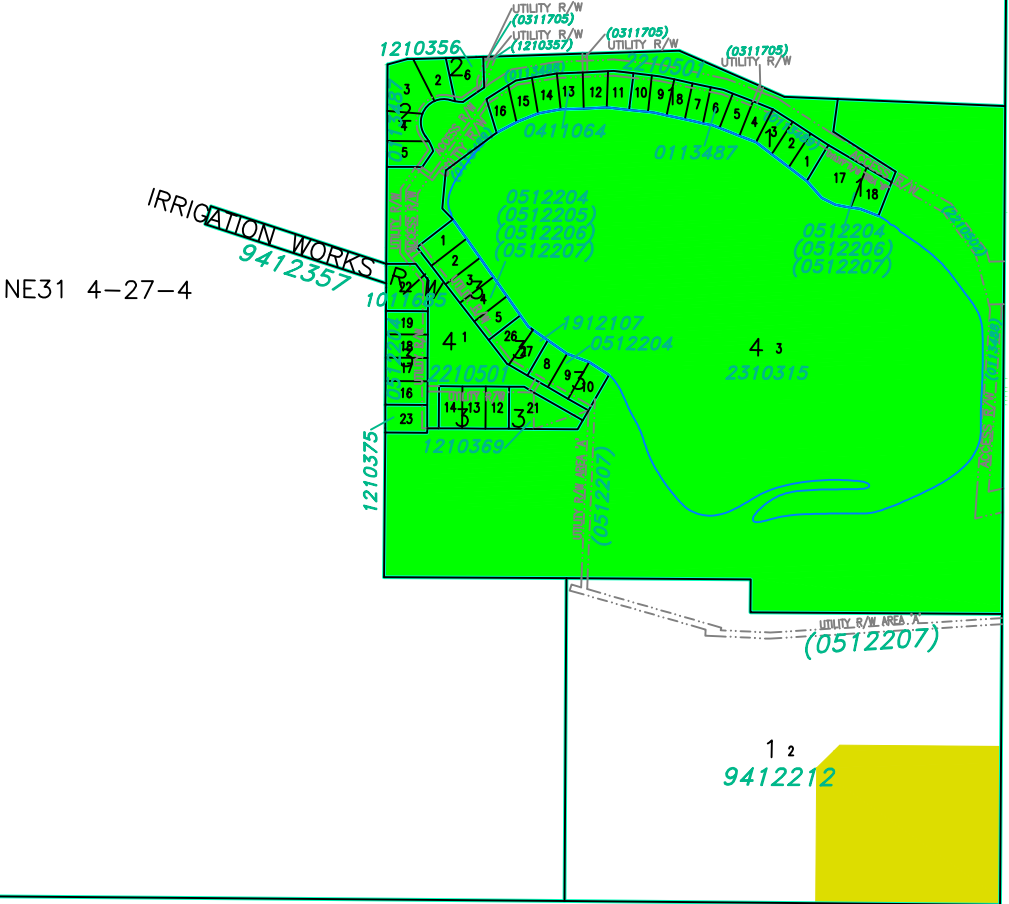
MAP PREPARED BY:
OLDMAN RIVER REGIONAL SERVICES COMMISSION
3109 18th AVENUE NORTH, LETHBRIDGE, ALBERTA
TEL: 359-1344 FAX: 359-1344
"NOT RESPONSIBLE FOR ERRORS OR OMISSIONS"



CARDSTON COUNTY LAND USE DISTRICTS

MAP 18

NE 1/4 SEC 31, TWP 4, RGE 27, W 4 M



LAND USE DISTRICTS

Bylaw No: 762.2021
Date: May 25, 2021
Amending Bylaw 782/2021

- AGRICULTURAL - AG
- HAMLET - H
- SINGLE-LOT COUNTRY RESIDENTIAL - SCR
- GROUPED COUNTRY RESIDENTIAL - GCR
- GROUPED COUNTRY RESIDENTIAL - 2 - GCR-2
- RURAL SMALL HOLDINGS - RSH
- RURAL RECREATIONAL - RR
- RURAL COMMERCIAL/INDUSTRIAL 1 - RCI 1
- RURAL COMMERCIAL/INDUSTRIAL 2 - RCI 2
- RURAL COMMERCIAL/INDUSTRIAL 3 - RCI 3
- DIRECT CONTROL - DC
- DESIGNATED HAMLET/URBAN BOUNDARY

SCALE 1:5000

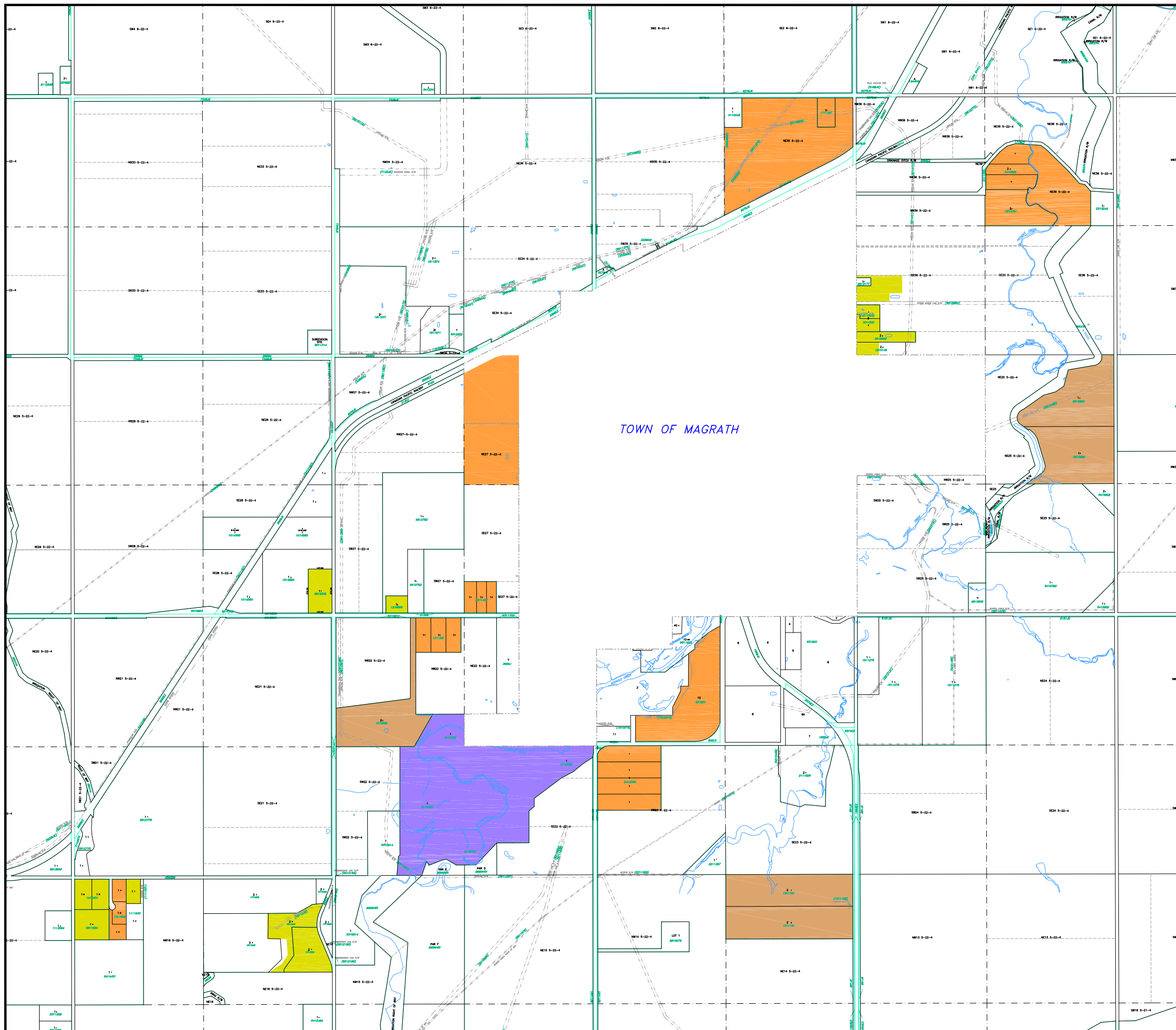
MAP PREPARED BY:
OLDMAN RIVER REGIONAL SERVICES COMMISSION
3109 18th AVENUE NORTH, LETHBRIDGE, ALBERTA
TEL: 309-1344 FAX: 309-1344
"NOT RESPONSIBLE FOR ERRORS OR OMISSIONS"



CARDSTON COUNTY LAND USE DISTRICTS

MAP 19

PORTION OF TWP 5, RGE 22, W 4 M



LAND USE DISTRICTS

Bylaw No: 762.2021

Date: May 25, 2021

Amended To Bylaw #: 825/2023

-  AGRICULTURAL - AG
-  HAMLET - H
-  SINGLE-LOT COUNTRY RESIDENTIAL - SCR
-  GROUPED COUNTRY RESIDENTIAL - GCR
-  GROUPED COUNTRY RESIDENTIAL - 2 - GCR-2
-  RURAL SMALL HOLDINGS - RSH
-  RURAL RECREATIONAL - RR
-  RURAL COMMERCIAL/INDUSTRIAL 1 - RCI 1
-  RURAL COMMERCIAL/INDUSTRIAL 2 - RCI 2
-  RURAL COMMERCIAL/INDUSTRIAL 3 - RCI 3
-  DIRECT CONTROL - DC
-  DESIGNATED HAMLET/URBAN BOUNDARY

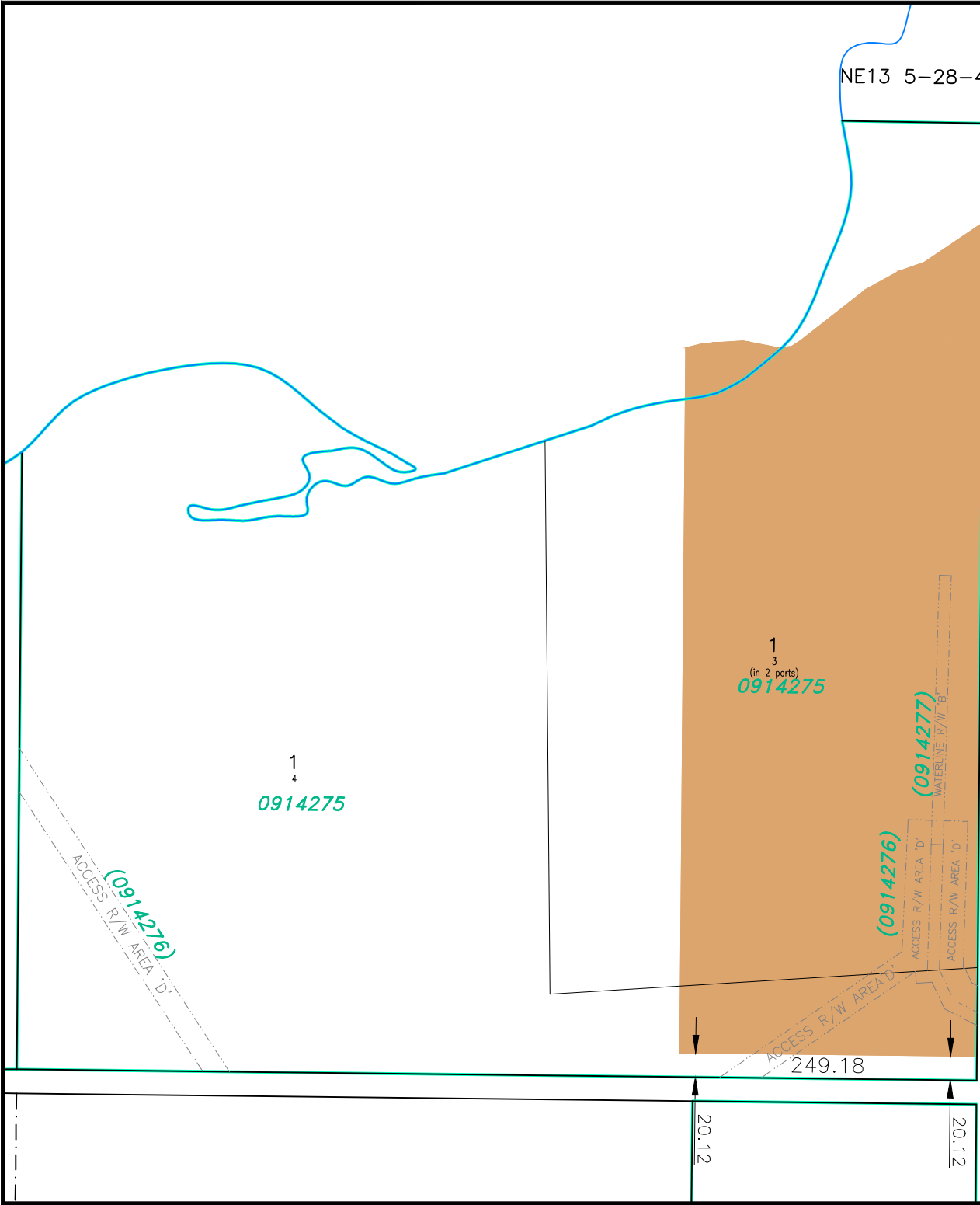
SCALE 1: 18 000

MAP PREPARED BY:
OLDMAN RIVER REGIONAL SERVICES COMMISSION
3105 16th AVENUE NORTH, LETHBRIDGE, ALBERTA
TEL. 329-1344 T1H 5E8
"NOT RESPONSIBLE FOR ERRORS OR OMISSIONS"



CARDSTON COUNTY LAND USE DISTRICTS

MAP 20
SE 1/4 SEC 13, TWP 5, RGE 28, W 4 M



LAND USE DISTRICTS

Bylaw No: 762.2021
Date: May 25, 2021

- AGRICULTURAL - AG
- HAMLET - H
- SINGLE-LOT COUNTRY RESIDENTIAL - SCR
- GROUPED COUNTRY RESIDENTIAL - GCR
- GROUPED COUNTRY RESIDENTIAL - 2 - GCR-2
- RURAL SMALL HOLDINGS - RSH
- RURAL RECREATIONAL - RR
- RURAL COMMERCIAL/INDUSTRIAL 1 - RCI 1
- RURAL COMMERCIAL/INDUSTRIAL 2 - RCI 2
- RURAL COMMERCIAL/INDUSTRIAL 3 - RCI 3
- DIRECT CONTROL - DC
- DESIGNATED HAMLET/URBAN BOUNDARY

SCALE 1:5000

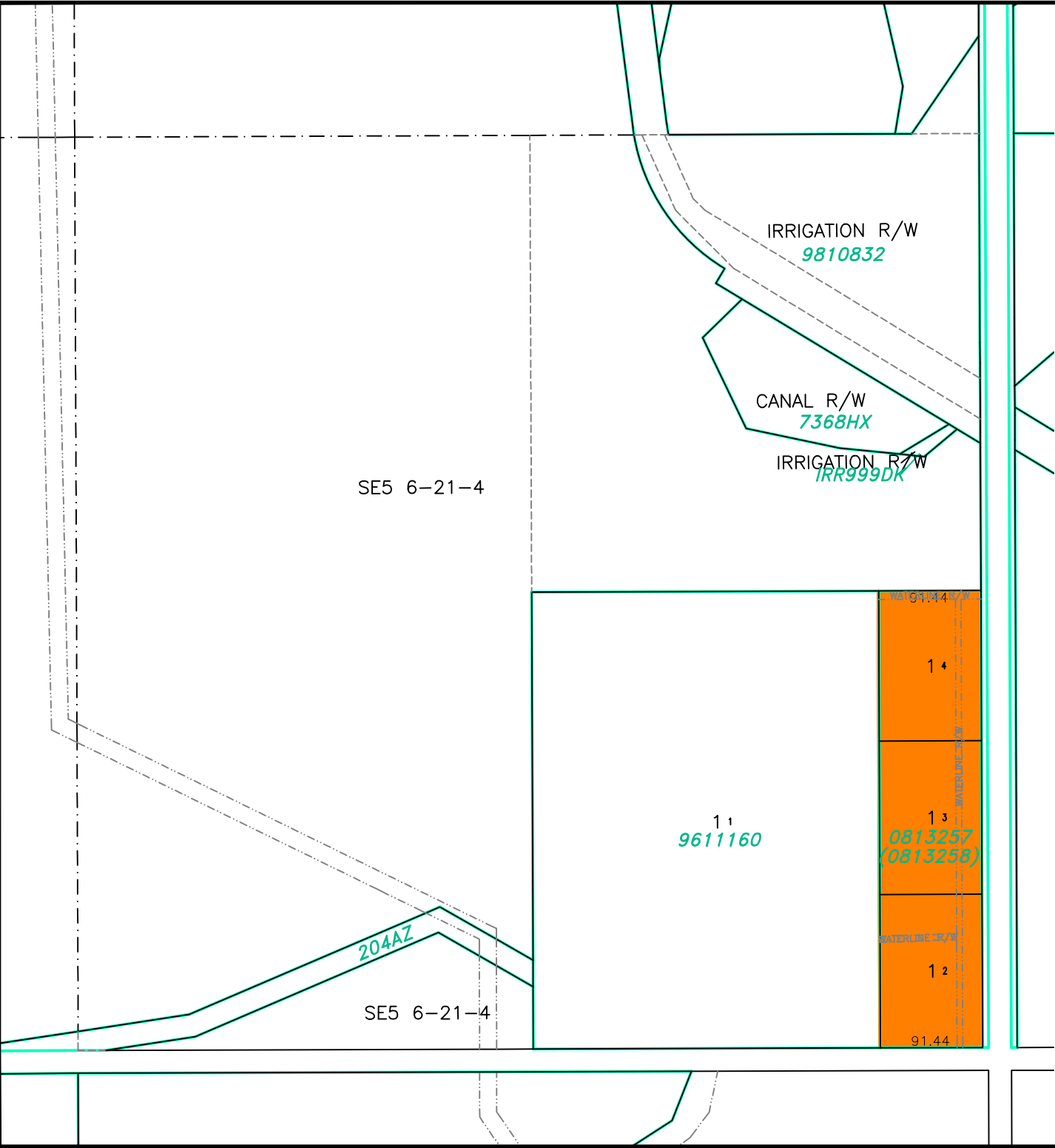
MAP PREPARED BY:
OLDMAN RIVER REGIONAL SERVICES COMMISSION
3109 18th AVENUE NORTH, LETHBRIDGE, ALBERTA
TEL: 359-1344 TFW: 581
"NOT RESPONSIBLE FOR ERRORS OR OMISSIONS"



CARDSTON COUNTY LAND USE DISTRICTS

MAP 21

SE 1/4 SEC 5, TWP 6, RGE 21, W 4 M



LAND USE DISTRICTS

Bylaw No: 762.2021
Date: May 25, 2021

-  AGRICULTURAL - AG
-  HAMLET - H
-  SINGLE-LOT COUNTRY RESIDENTIAL - SCR
-  GROUPED COUNTRY RESIDENTIAL - GCR
-  GROUPED COUNTRY RESIDENTIAL - 2 - GCR-2
-  RURAL SMALL HOLDINGS - RSH
-  RURAL RECREATIONAL - RR
-  RURAL COMMERCIAL/INDUSTRIAL 1 - RCI 1
-  RURAL COMMERCIAL/INDUSTRIAL 2 - RCI 2
-  RURAL COMMERCIAL/INDUSTRIAL 3 - RCI 3
-  DIRECT CONTROL - DC
-  DESIGNATED HAMLET/URBAN BOUNDARY

SCALE 1:5000

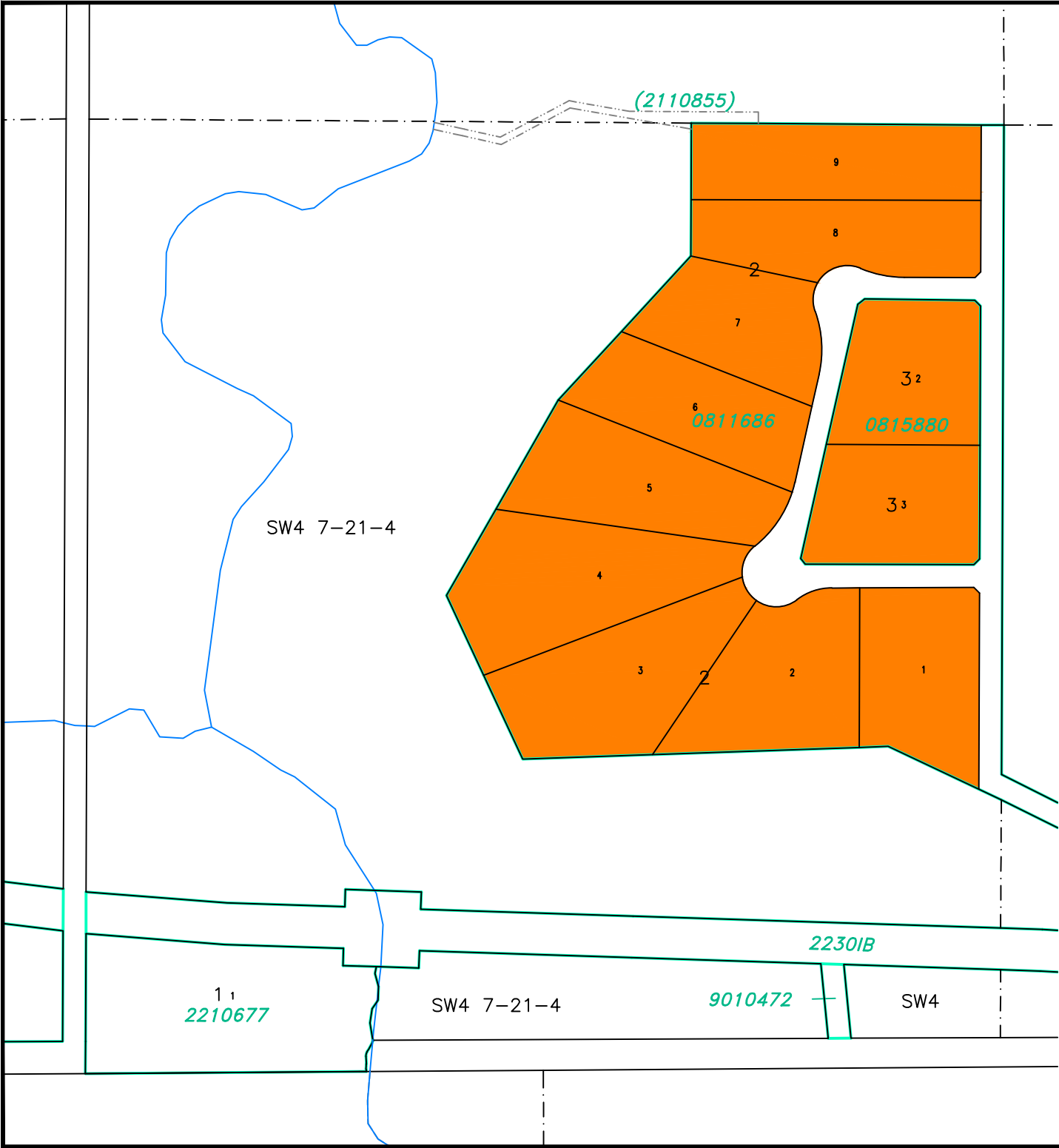
MAP PREPARED BY:
OLDMAN RIVER REGIONAL SERVICES COMMISSION
3109 18th AVENUE NORTH, LETHBRIDGE, ALBERTA
TEL: 309-1344 FAX: 309-1344
"NOT RESPONSIBLE FOR ERRORS OR OMISSIONS"



CARDSTON COUNTY LAND USE DISTRICTS

MAP 22

SW 1/4 SEC 4, TWP 7, RGE 21, W 4 M



LAND USE DISTRICTS

Bylaw No: 762.2021
Date: May 25, 2021

-  AGRICULTURAL - AG
-  HAMLET - H
-  SINGLE-LOT COUNTRY RESIDENTIAL - SCR
-  GROUPED COUNTRY RESIDENTIAL - GCR
-  GROUPED COUNTRY RESIDENTIAL - 2 - GCR-2
-  RURAL SMALL HOLDINGS - RSH
-  RURAL RECREATIONAL - RR
-  RURAL COMMERCIAL/INDUSTRIAL 1 - RCI 1
-  RURAL COMMERCIAL/INDUSTRIAL 2 - RCI 2
-  RURAL COMMERCIAL/INDUSTRIAL 3 - RCI 3
-  DIRECT CONTROL - DC
-  DESIGNATED HAMLET/URBAN BOUNDARY

SCALE 1:5000

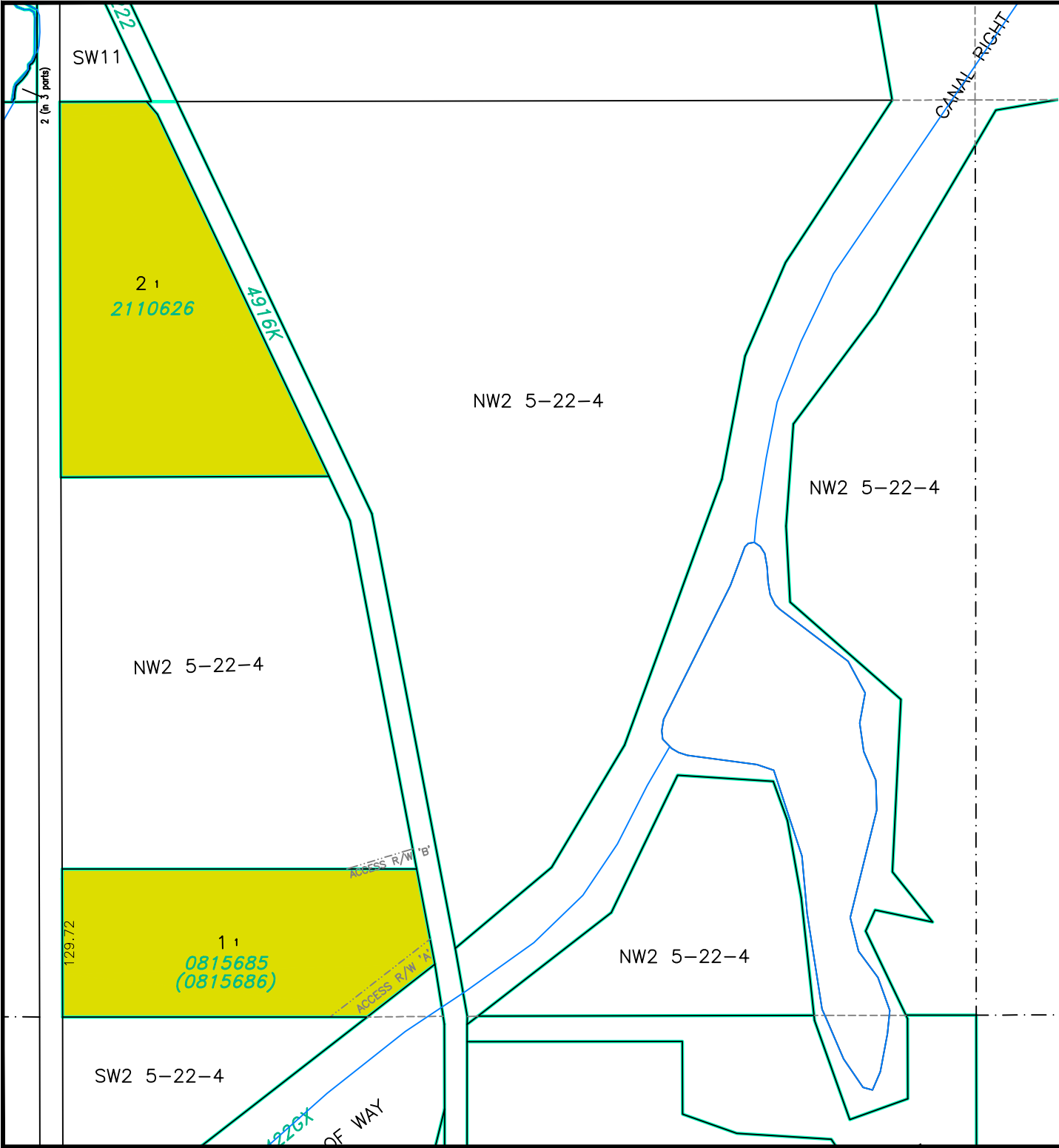
MAP PREPARED BY:
OLDMAN RIVER REGIONAL SERVICES COMMISSION
3109 18th AVENUE NORTH, LETHBRIDGE, ALBERTA
TEL: 359-1344 TFW 581
"NOT RESPONSIBLE FOR ERRORS OR OMISSIONS"



CARDSTON COUNTY LAND USE DISTRICTS

MAP 23

NW 1/4 SEC 2, TWP 5, RGE 22, W 4 M



LAND USE DISTRICTS

Bylaw No: 762.2021
Date: May 25, 2021
Amending Bylaw 749/2020

-  AGRICULTURAL - AG
-  HAMLET - H
-  SINGLE-LOT COUNTRY RESIDENTIAL - SCR
-  GROUPED COUNTRY RESIDENTIAL - GCR
-  GROUPED COUNTRY RESIDENTIAL - 2 - GCR-2
-  RURAL SMALL HOLDINGS - RSH
-  RURAL RECREATIONAL - RR
-  RURAL COMMERCIAL/INDUSTRIAL 1 - RCI 1
-  RURAL COMMERCIAL/INDUSTRIAL 2 - RCI 2
-  RURAL COMMERCIAL/INDUSTRIAL 3 - RCI 3
-  DIRECT CONTROL - DC
-  DESIGNATED HAMLET/URBAN BOUNDARY

SCALE 1:5000

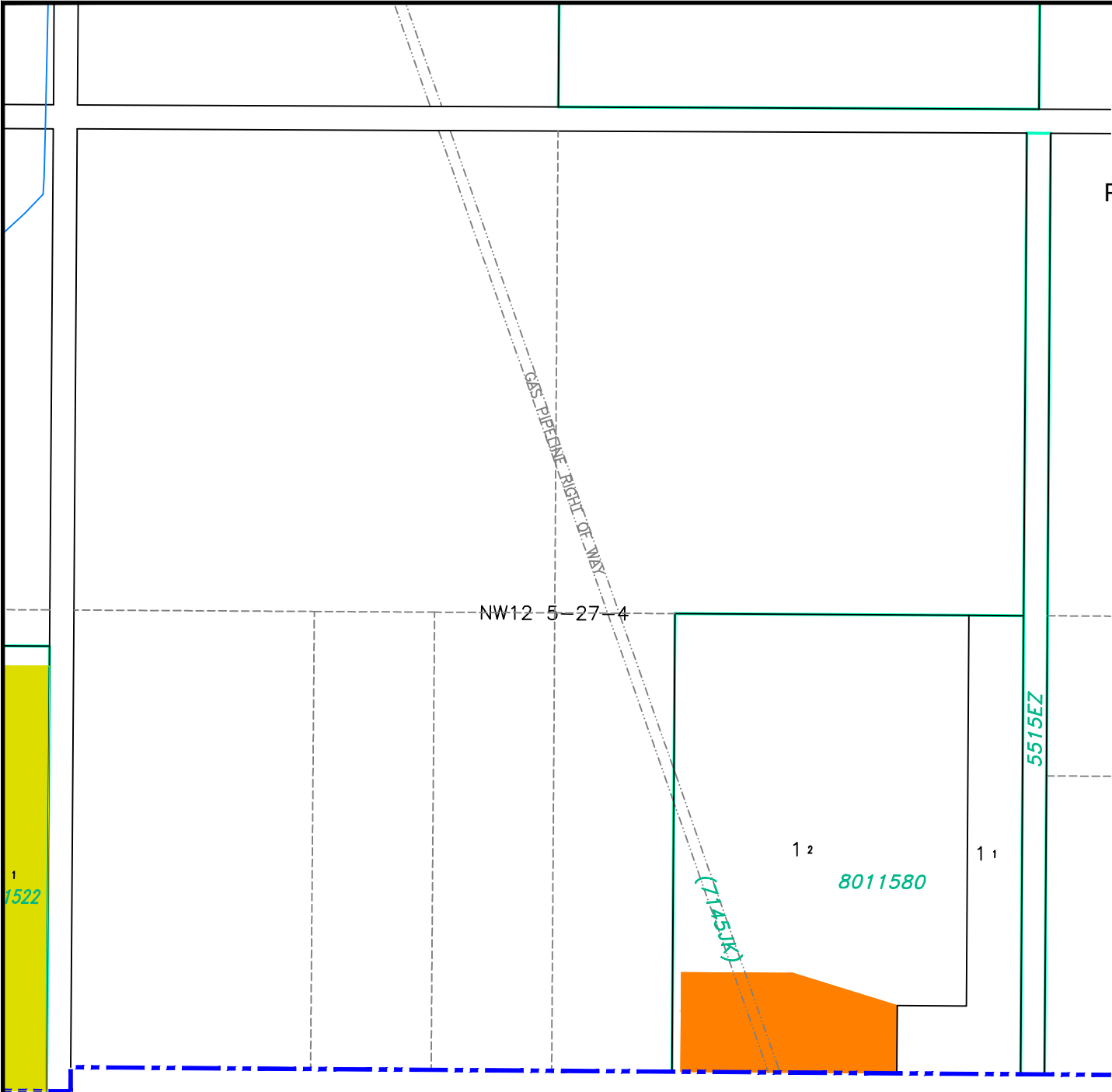
MAP PREPARED BY:
OLDMAN RIVER REGIONAL SERVICES COMMISSION
3109 18th AVENUE NORTH, LETHBRIDGE, ALBERTA
TEL: 309-1344 FAX: 309-1344
"NOT RESPONSIBLE FOR ERRORS OR OMISSIONS"



CARDSTON COUNTY LAND USE DISTRICTS

MAP 24

PTN OF LOT 2, BLOCK 1, PLAN 8011580
NW 1/4 SEC 12, TWP 5, RGE 27, W 4 M



LAND USE DISTRICTS

Bylaw No: 762.2021
Date: May 25, 2021

- AGRICULTURAL - AG
- HAMLET - H
- SINGLE-LOT COUNTRY RESIDENTIAL - SCR
- GROUPED COUNTRY RESIDENTIAL - GCR
- GROUPED COUNTRY RESIDENTIAL - 2 - GCR-2
- RURAL SMALL HOLDINGS - RSH
- RURAL RECREATIONAL - RR
- RURAL COMMERCIAL/INDUSTRIAL 1 - RCI 1
- RURAL COMMERCIAL/INDUSTRIAL 2 - RCI 2
- RURAL COMMERCIAL/INDUSTRIAL 3 - RCI 3
- DIRECT CONTROL - DC
- DESIGNATED HAMLET/URBAN BOUNDARY

SCALE 1:5000

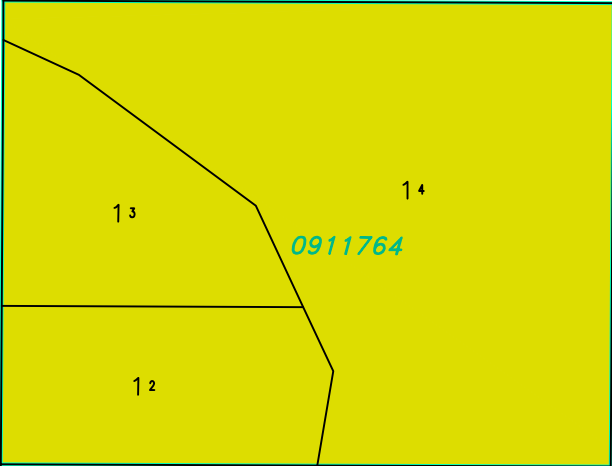
MAP PREPARED BY:
OLDMAN RIVER REGIONAL SERVICES COMMISSION
3109 18th AVENUE NORTH, LETHBRIDGE, ALBERTA
TEL: 309-1344 FAX: 309-1344
"NOT RESPONSIBLE FOR ERRORS OR OMISSIONS"



CARDSTON COUNTY LAND USE DISTRICTS

MAP 25

LOTS 2, 3 & 4, BLOCK 1, PLAN 0911764
SW 1/4 SEC 16, TWP 4, RGE 27, W 4 M



SW16 4-27-4

LAND USE DISTRICTS

Bylaw No: 762.2021
Date: May 25, 2021

-  AGRICULTURAL - AG
-  HAMLET - H
-  SINGLE-LOT COUNTRY RESIDENTIAL - SCR
-  GROUPED COUNTRY RESIDENTIAL - GCR
-  GROUPED COUNTRY RESIDENTIAL - 2 - GCR-2
-  RURAL SMALL HOLDINGS - RSH
-  RURAL RECREATIONAL - RR
-  RURAL COMMERCIAL/INDUSTRIAL 1 - RCI 1
-  RURAL COMMERCIAL/INDUSTRIAL 2 - RCI 2
-  RURAL COMMERCIAL/INDUSTRIAL 3 - RCI 3
-  DIRECT CONTROL - DC
-  DESIGNATED HAMLET/URBAN BOUNDARY

SCALE 1:5000

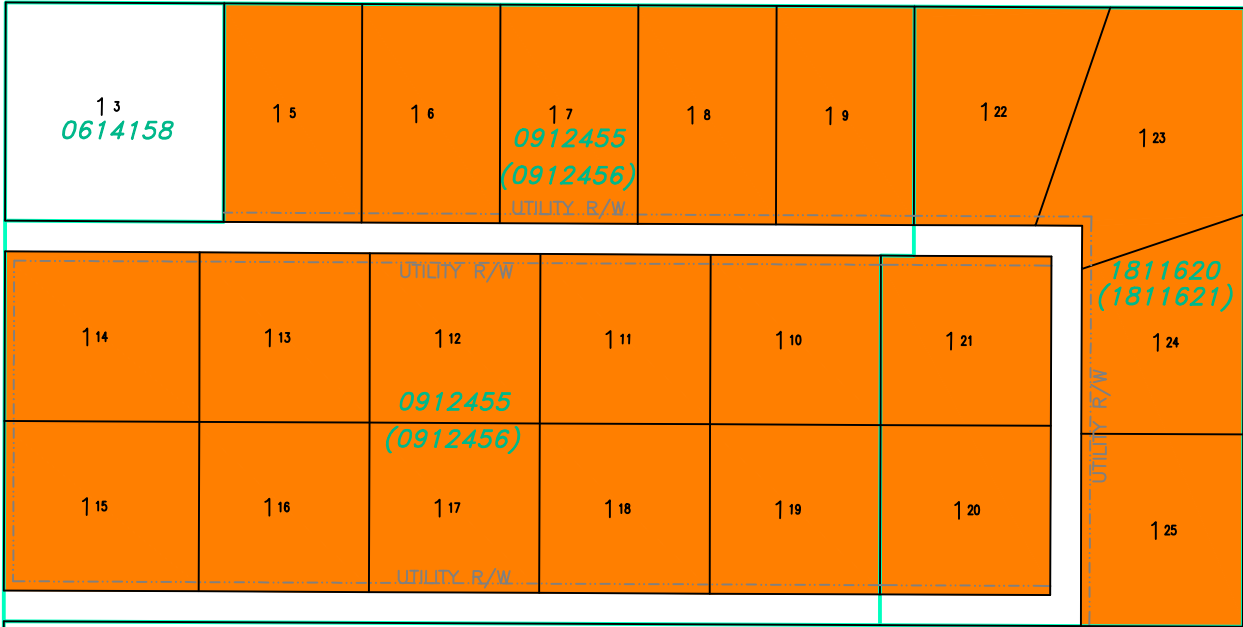
MAP PREPARED BY:
OLDMAN RIVER REGIONAL SERVICES COMMISSION
3109 18th AVENUE NORTH, LETHBRIDGE, ALBERTA
TEL: 359-1344 FAX: 359-1344
"NOT RESPONSIBLE FOR ERRORS OR OMISSIONS"



CARDSTON COUNTY LAND USE DISTRICTS

MAP 26

LOTS 5-19, BLOCK 1, PLAN 0912455 &
LOTS 20-25, BLOCK 1, PLAN 1811620
NW 1/4 SEC 36 TWP 3, RGE 25, W 4 M



LAND USE DISTRICTS

Bylaw No: 762.2021
Date: May 25, 2021

-  AGRICULTURAL - AG
-  HAMLET - H
-  SINGLE-LOT COUNTRY RESIDENTIAL - SCR
-  GROUPED COUNTRY RESIDENTIAL - GCR
-  GROUPED COUNTRY RESIDENTIAL - 2 - GCR-2
-  RURAL SMALL HOLDINGS - RSH
-  RURAL RECREATIONAL - RR
-  RURAL COMMERCIAL/INDUSTRIAL 1 - RCI 1
-  RURAL COMMERCIAL/INDUSTRIAL 2 - RCI 2
-  RURAL COMMERCIAL/INDUSTRIAL 3 - RCI 3
-  DIRECT CONTROL - DC
-  DESIGNATED HAMLET/URBAN BOUNDARY

SCALE 1:5000

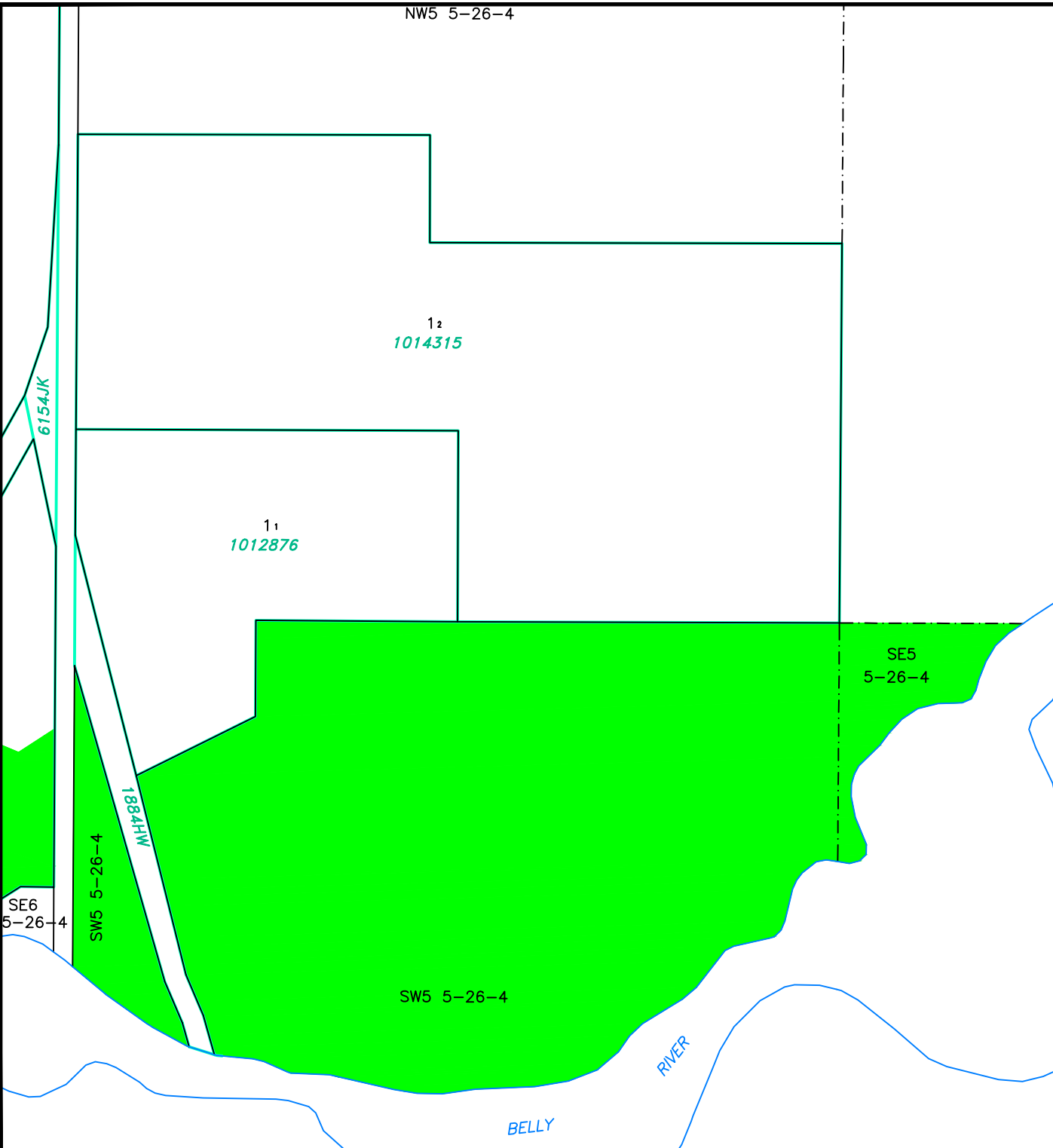
MAP PREPARED BY:
OLDMAN RIVER REGIONAL SERVICES COMMISSION
3109 18th AVENUE NORTH, LETHBRIDGE, ALBERTA
TEL: 309-1344 FAX: 309-1344
"NOT RESPONSIBLE FOR ERRORS OR OMISSIONS"



CARDSTON COUNTY LAND USE DISTRICTS

MAP 27

S 1/2 SEC 5 TWP 5, RGE 26, W 4 M



LAND USE DISTRICTS

Bylaw No: 762.2021

Date: May 25, 2021

- AGRICULTURAL - AG
- HAMLET - H
- SINGLE-LOT COUNTRY RESIDENTIAL - SCR
- GROUPED COUNTRY RESIDENTIAL - GCR
- GROUPED COUNTRY RESIDENTIAL - 2 - GCR-2
- RURAL SMALL HOLDINGS - RSH
- RURAL RECREATIONAL - RR
- RURAL COMMERCIAL/INDUSTRIAL 1 - RCI 1
- RURAL COMMERCIAL/INDUSTRIAL 2 - RCI 2
- RURAL COMMERCIAL/INDUSTRIAL 3 - RCI 3
- DIRECT CONTROL - DC
- DESIGNATED HAMLET/URBAN BOUNDARY

SCALE 1:6000

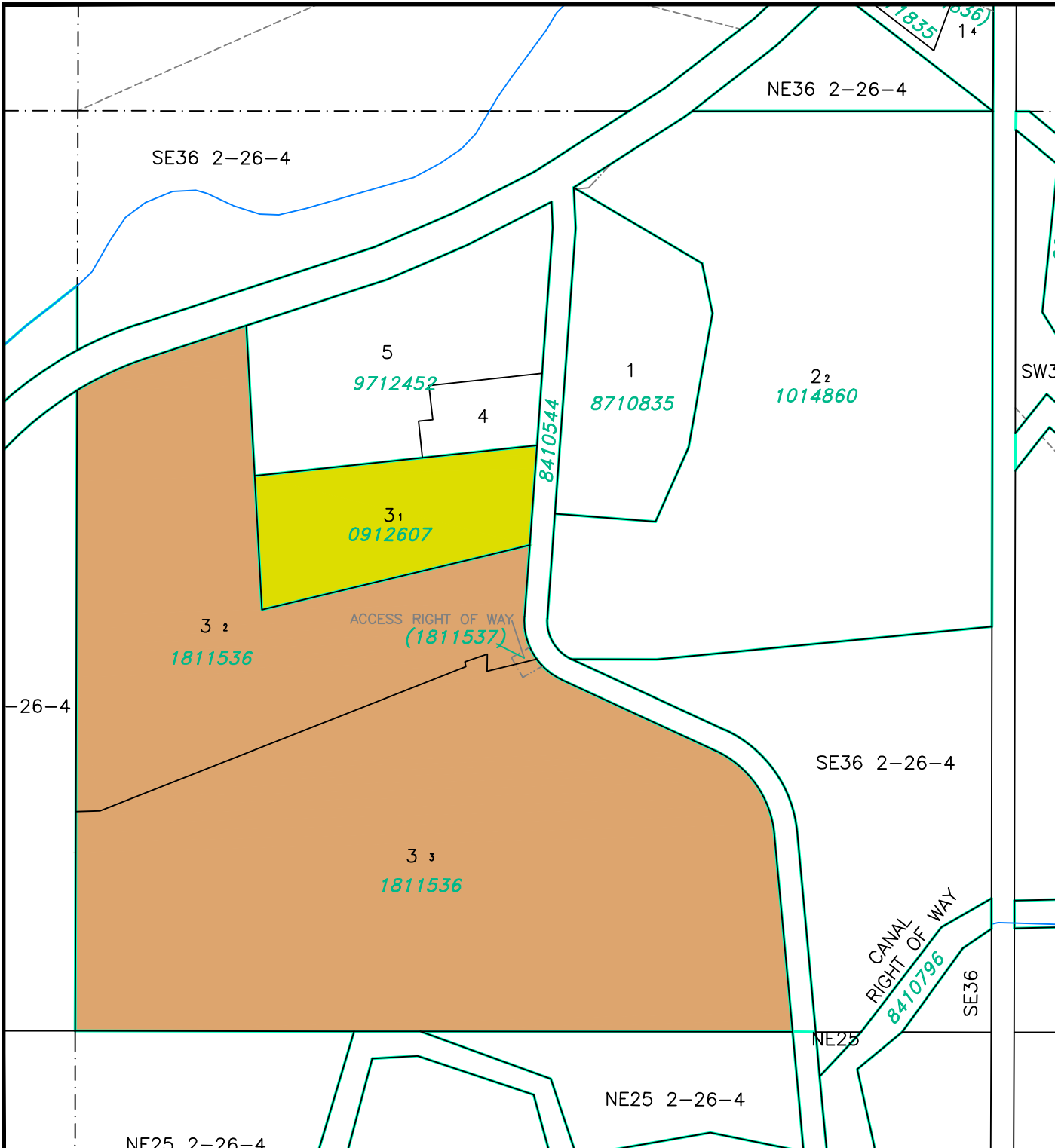
MAP PREPARED BY:
OLDMAN RIVER REGIONAL SERVICES COMMISSION
3105 160A AVENUE NORTH, LETHBRIDGE, ALBERTA
TEL: 329-1344 TTY: 329-1344
"NOT RESPONSIBLE FOR ERRORS OR OMISSIONS"



CARDSTON COUNTY LAND USE DISTRICTS

MAP 28

Lot 1, Block 3, Plan 0912607 &
Lots 2 & 3, Block 3, Plan 1811536 In
SE 1/4 SEC 36 TWP 2, RGE 26, W 4 M



LAND USE DISTRICTS

Bylaw No: 762.2021
Date: May 25, 2021

- AGRICULTURAL - AG
- HAMLET - H
- SINGLE-LOT COUNTRY RESIDENTIAL - SCR
- GROUPED COUNTRY RESIDENTIAL - GCR
- GROUPED COUNTRY RESIDENTIAL - 2 - GCR-2
- RURAL SMALL HOLDINGS - RSH
- RURAL RECREATIONAL - RR
- RURAL COMMERCIAL/INDUSTRIAL 1 - RCI 1
- RURAL COMMERCIAL/INDUSTRIAL 2 - RCI 2
- RURAL COMMERCIAL/INDUSTRIAL 3 - RCI 3
- DIRECT CONTROL - DC
- DESIGNATED HAMLET/URBAN BOUNDARY

SCALE 1:5000

MAP PREPARED BY:
OLDMAN RIVER REGIONAL SERVICES COMMISSION
3105 16TH AVENUE NORTH, LETHBRIDGE, ALBERTA
TEL: 325-1344 TFW 969
NOT RESPONSIBLE FOR ERRORS OR OMISSIONS



CARDSTON COUNTY LAND USE DISTRICTS

MAP 29

PORTION OF
NW 1/4 SEC 31 TWP 5, RGE 26, W 4 M &
E 1/2 SEC 36 TWP 5, RGE 27, W 4 M



LAND USE DISTRICTS

Bylaw No: 762.2021
Date: May 25, 2021

-  AGRICULTURAL - AG
-  HAMLET - H
-  SINGLE-LOT COUNTRY RESIDENTIAL - SCR
-  GROUPED COUNTRY RESIDENTIAL - GCR
-  GROUPED COUNTRY RESIDENTIAL - 2 - GCR-2
-  RURAL SMALL HOLDINGS - RSH
-  RURAL RECREATIONAL - RR
-  RURAL COMMERCIAL/INDUSTRIAL 1 - RCI 1
-  RURAL COMMERCIAL/INDUSTRIAL 2 - RCI 2
-  RURAL COMMERCIAL/INDUSTRIAL 3 - RCI 3
-  DIRECT CONTROL - DC
-  DESIGNATED HAMLET/URBAN BOUNDARY

SCALE 1:6000

MAP PREPARED BY:
OLDMAN RIVER REGIONAL SERVICES COMMISSION
3105 16th AVENUE NORTH, LEHRIDGE, ALBERTA
TEL: 326-1344 TFW 968
"NOT RESPONSIBLE FOR ERRORS OR OMISSIONS"



OLDMAN RIVER REGIONAL SERVICES COMMISSION

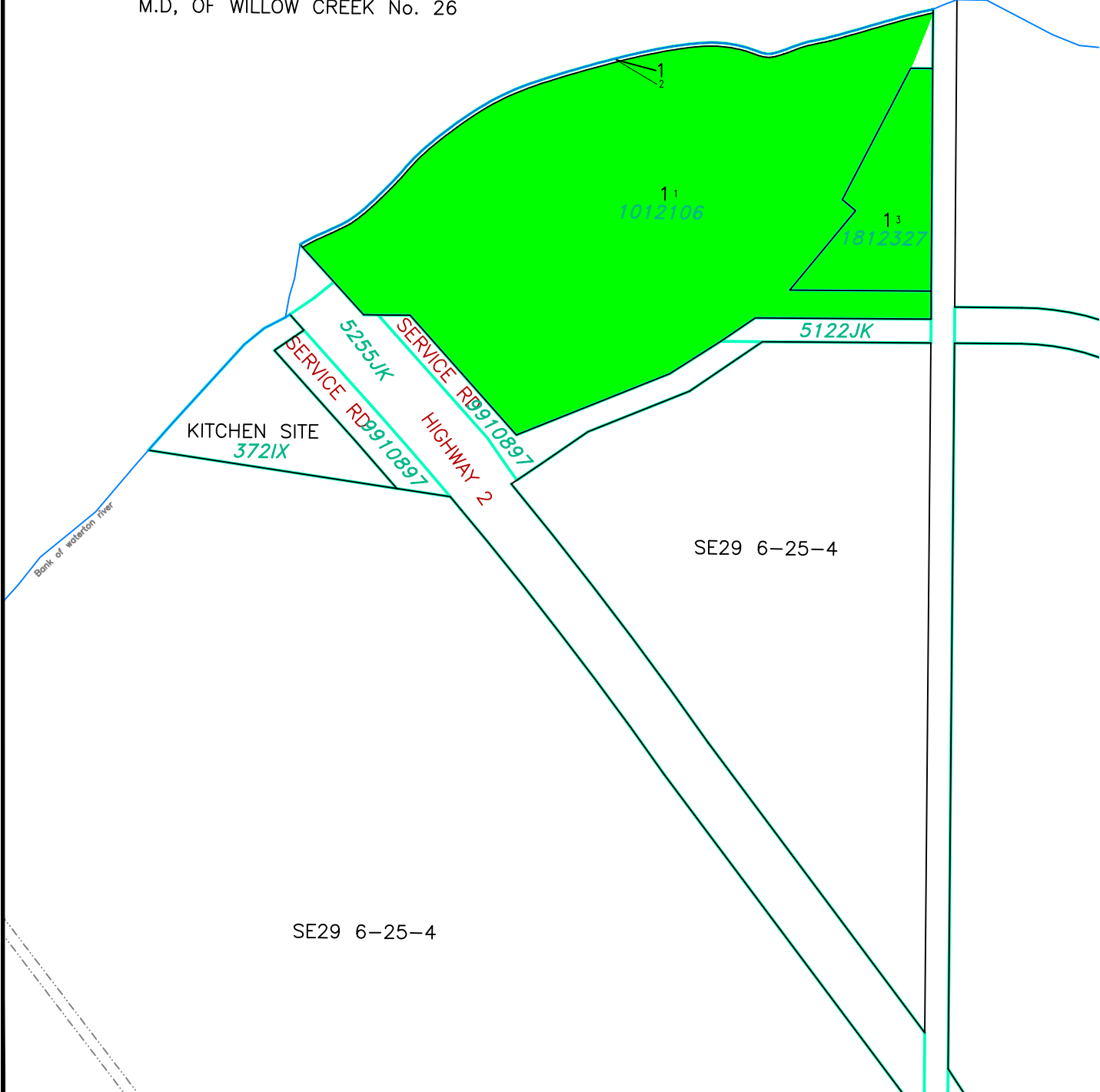
September 11, 2024. C:\Users\CARLIN-1\AppData\Local\Temp\AcPublish_178601
Cardston County LUB 762.2021 May 2021 (LUD Maps Amended to Bylaw 839.2024).dwg

CARDSTON COUNTY LAND USE DISTRICTS

MAP 30

NE 1/4 SEC 29 TWP 6, RGE 25, W 4 M

M.D, OF WILLOW CREEK No. 26



LAND USE DISTRICTS


Bylaw No: 762.2021
Date: May 25, 2021

-  AGRICULTURAL - AG
-  HAMLET - H
-  SINGLE-LOT COUNTRY RESIDENTIAL - SCR
-  GROUPED COUNTRY RESIDENTIAL - GCR
-  GROUPED COUNTRY RESIDENTIAL - 2 - GCR-2
-  RURAL SMALL HOLDINGS - RSH
-  RURAL RECREATIONAL - RR
-  RURAL COMMERCIAL/INDUSTRIAL 1 - RCI 1
-  RURAL COMMERCIAL/INDUSTRIAL 2 - RCI 2
-  RURAL COMMERCIAL/INDUSTRIAL 3 - RCI 3
-  DIRECT CONTROL - DC
-  DESIGNATED HAMLET/URBAN BOUNDARY

SCALE 1:5000

MAP PREPARED BY:
OLDMAN RIVER REGIONAL SERVICES COMMISSION
3109 18th AVENUE NORTH, LETHBRIDGE, ALBERTA
TEL: 309-1344 FAX: 309-1344
"NOT RESPONSIBLE FOR ERRORS OR OMISSIONS"






CARDSTON COUNTY LAND USE DISTRICTS

MAP 31

NE 1/4 SEC 34 TWP 2, RGE 26, W 4 M



NE34 2-26-4

LAND USE DISTRICTS

Bylaw No: 762.2021
Date: May 25, 2021

-  AGRICULTURAL - AG
-  HAMLET - H
-  SINGLE-LOT COUNTRY RESIDENTIAL - SCR
-  GROUPED COUNTRY RESIDENTIAL - GCR
-  GROUPED COUNTRY RESIDENTIAL - 2 - GCR-2
-  RURAL SMALL HOLDINGS - RSH
-  RURAL RECREATIONAL - RR
-  RURAL COMMERCIAL/INDUSTRIAL 1 - RCI 1
-  RURAL COMMERCIAL/INDUSTRIAL 2 - RCI 2
-  RURAL COMMERCIAL/INDUSTRIAL 3 - RCI 3
-  DIRECT CONTROL - DC
-  DESIGNATED HAMLET/URBAN BOUNDARY

SCALE 1:5000

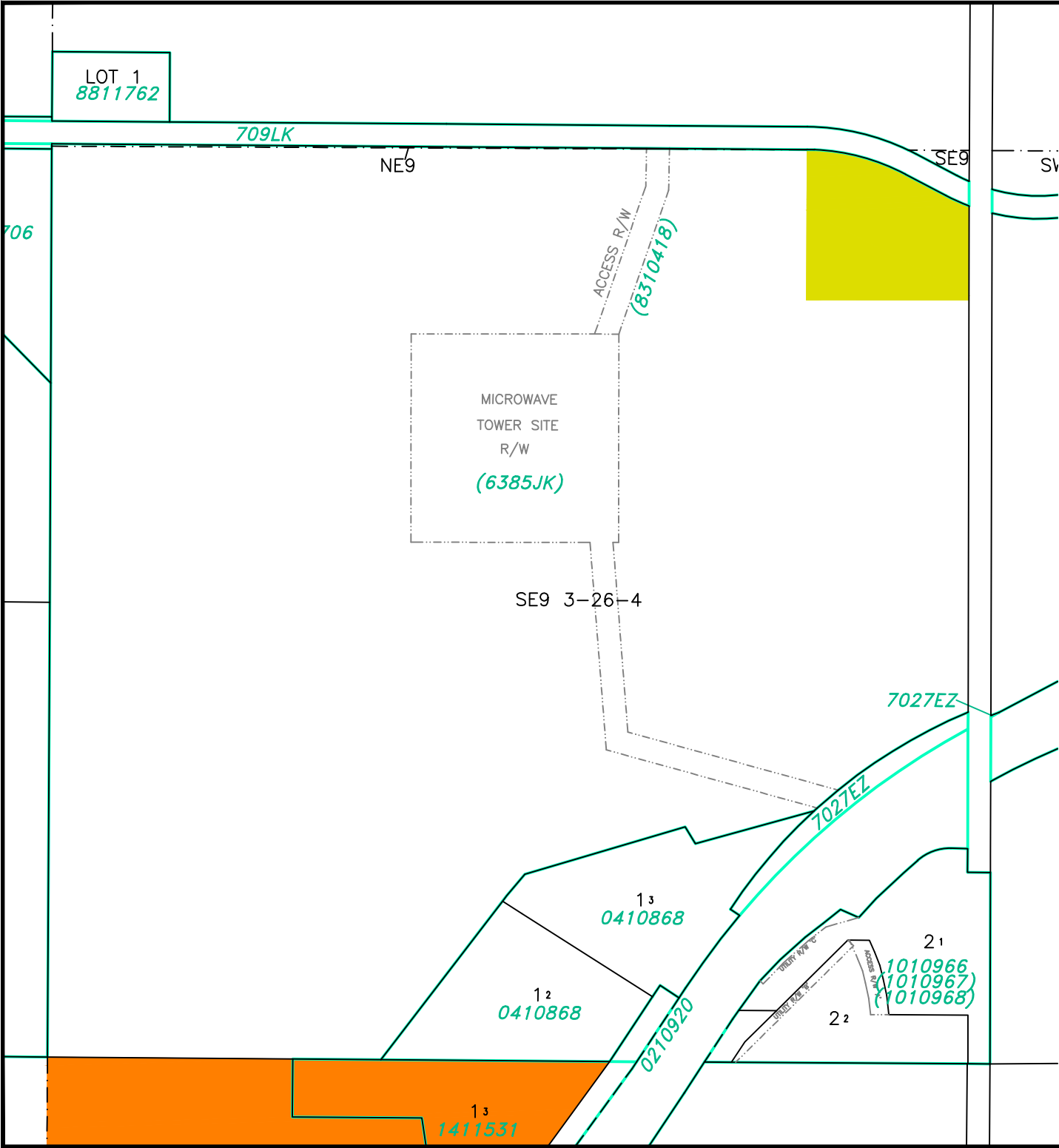
MAP PREPARED BY:
OLDMAN RIVER REGIONAL SERVICES COMMISSION
3109 18th AVENUE NORTH, LETHBRIDGE, ALBERTA
TEL: 309-1344 TIV. 581
"NOT RESPONSIBLE FOR ERRORS OR OMISSIONS"



CARDSTON COUNTY LAND USE DISTRICTS

MAP 32

SE 1/4 SEC 9 TWP 3, RGE 26, W 4 M



LAND USE DISTRICTS

Bylaw No: 762.2021
Date: May 25, 2021

- AGRICULTURAL - AG
- HAMLET - H
- SINGLE-LOT COUNTRY RESIDENTIAL - SCR
- GROUPED COUNTRY RESIDENTIAL - GCR
- GROUPED COUNTRY RESIDENTIAL - 2 - GCR-2
- RURAL SMALL HOLDINGS - RSH
- RURAL RECREATIONAL - RR
- RURAL COMMERCIAL/INDUSTRIAL 1 - RCI 1
- RURAL COMMERCIAL/INDUSTRIAL 2 - RCI 2
- RURAL COMMERCIAL/INDUSTRIAL 3 - RCI 3
- DIRECT CONTROL - DC
- DESIGNATED HAMLET/URBAN BOUNDARY

SCALE 1:5000

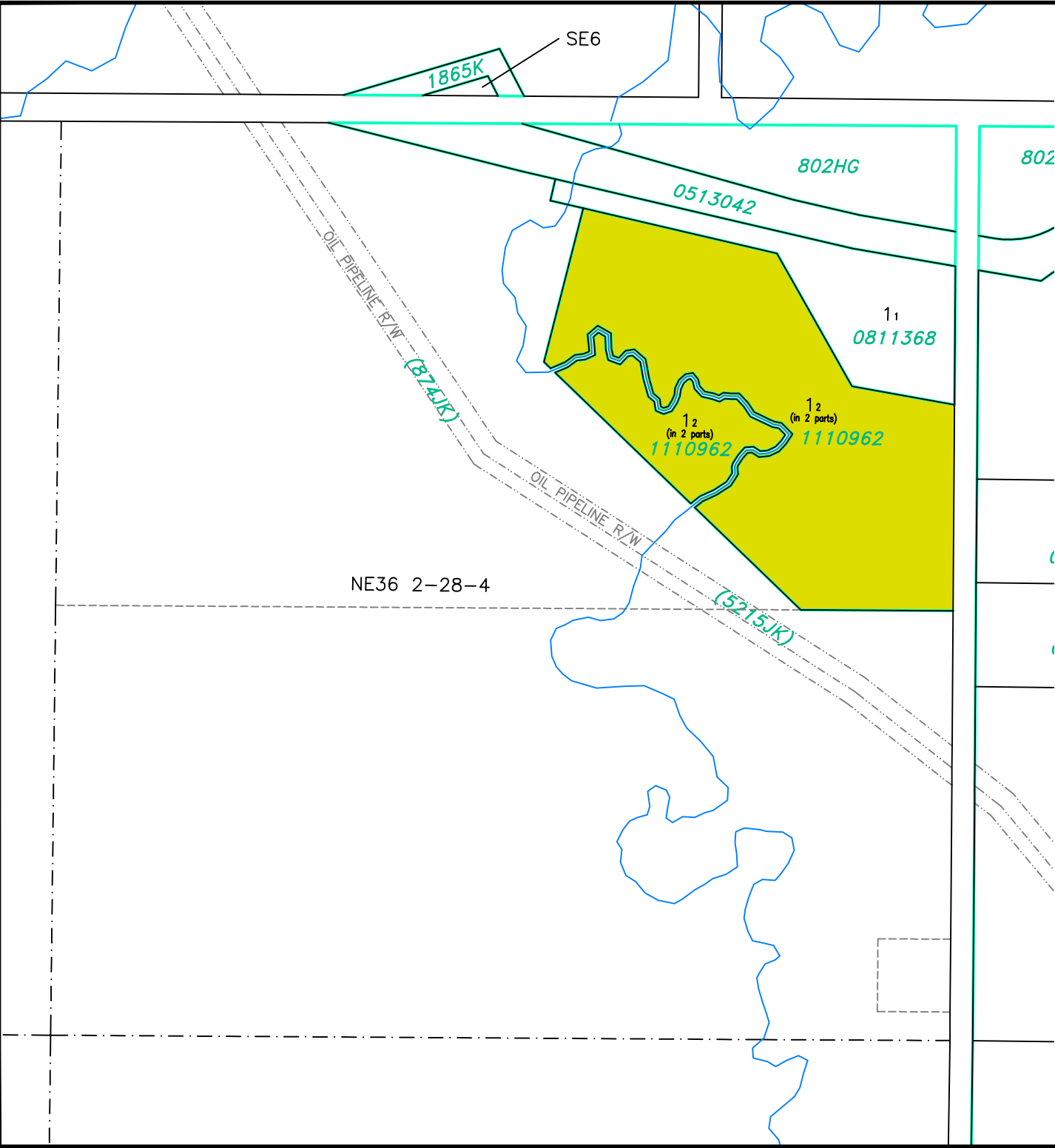
MAP PREPARED BY:
OLDMAN RIVER REGIONAL SERVICES COMMISSION
3109 18th AVENUE NORTH, LETHBRIDGE, ALBERTA
TEL: 359-1344 FAX: 359-1344
"NOT RESPONSIBLE FOR ERRORS OR OMISSIONS"



CARDSTON COUNTY LAND USE DISTRICTS

MAP 33

NE 1/4 SEC 36 TWP 2, RGE 28, W 4 M



LAND USE DISTRICTS

Bylaw No: 762.2021
Date: May 25, 2021

-  AGRICULTURAL - AG
-  HAMLET - H
-  SINGLE-LOT COUNTRY RESIDENTIAL - SCR
-  GROUPED COUNTRY RESIDENTIAL - GCR
-  GROUPED COUNTRY RESIDENTIAL - 2 - GCR-2
-  RURAL SMALL HOLDINGS - RSH
-  RURAL RECREATIONAL - RR
-  RURAL COMMERCIAL/INDUSTRIAL 1 - RCI 1
-  RURAL COMMERCIAL/INDUSTRIAL 2 - RCI 2
-  RURAL COMMERCIAL/INDUSTRIAL 3 - RCI 3
-  DIRECT CONTROL - DC
-  DESIGNATED HAMLET/URBAN BOUNDARY

SCALE 1:5000

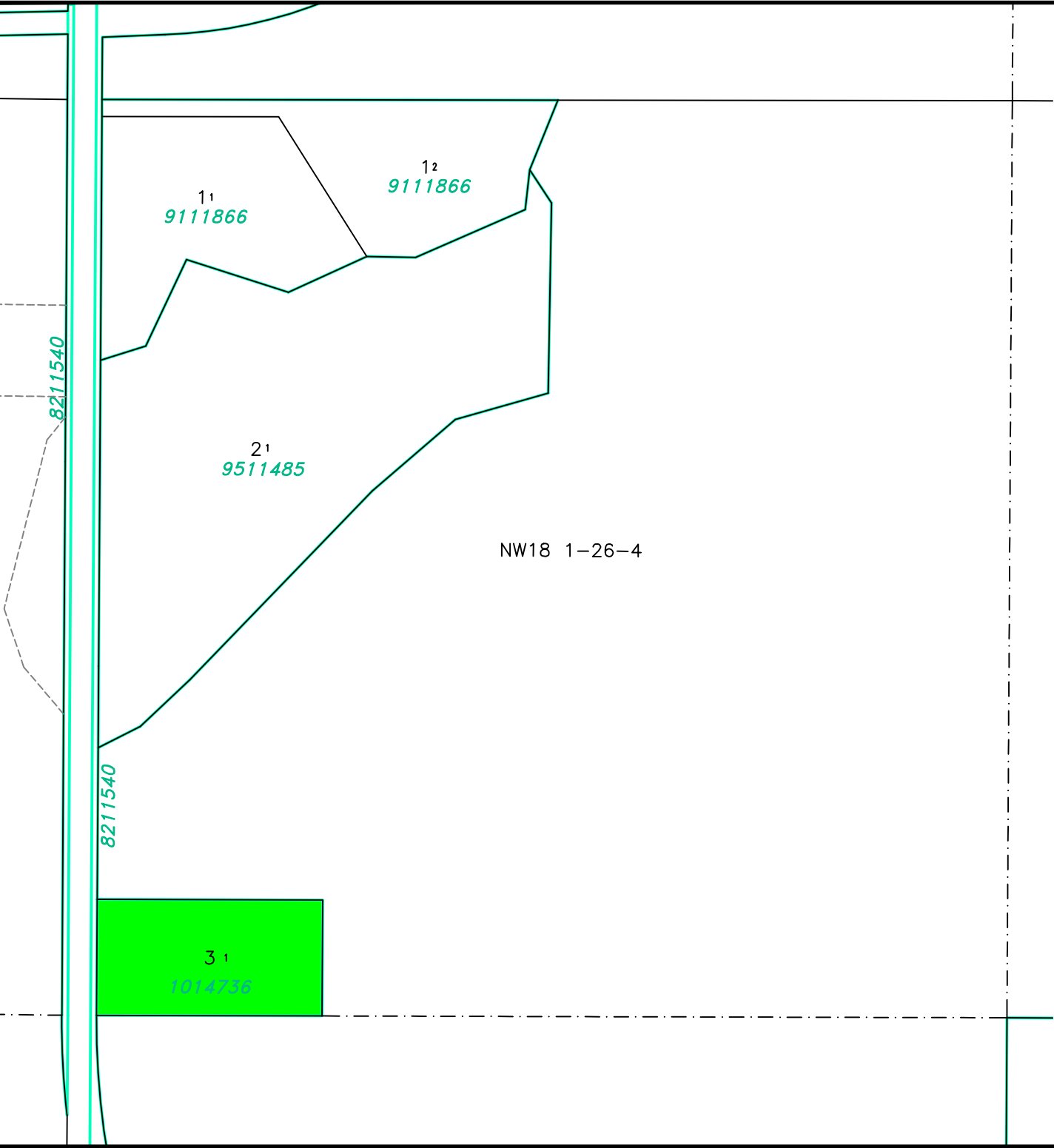
MAP PREPARED BY:
OLDMAN RIVER REGIONAL SERVICES COMMISSION
3109 18th AVENUE NORTH, LETHBRIDGE, ALBERTA
TEL: 309-1344 TIV: 521
"NOT RESPONSIBLE FOR ERRORS OR OMISSIONS"



CARDSTON COUNTY LAND USE DISTRICTS

MAP 34

NW 1/4 SEC 18 TWP 1, RGE 26, W 4 M



LAND USE DISTRICTS

Bylaw No: 762.2021
Date: May 25, 2021
Amending Bylaw 809/2022

- AGRICULTURAL - AG
- HAMLET - H
- SINGLE-LOT COUNTRY RESIDENTIAL - SCR
- GROUPED COUNTRY RESIDENTIAL - GCR
- GROUPED COUNTRY RESIDENTIAL - 2 - GCR-2
- RURAL SMALL HOLDINGS - RSH
- RURAL RECREATIONAL - RR
- RURAL COMMERCIAL/INDUSTRIAL 1 - RCI 1
- RURAL COMMERCIAL/INDUSTRIAL 2 - RCI 2
- RURAL COMMERCIAL/INDUSTRIAL 3 - RCI 3
- DIRECT CONTROL - DC
- DESIGNATED HAMLET/URBAN BOUNDARY

SCALE 1:5000

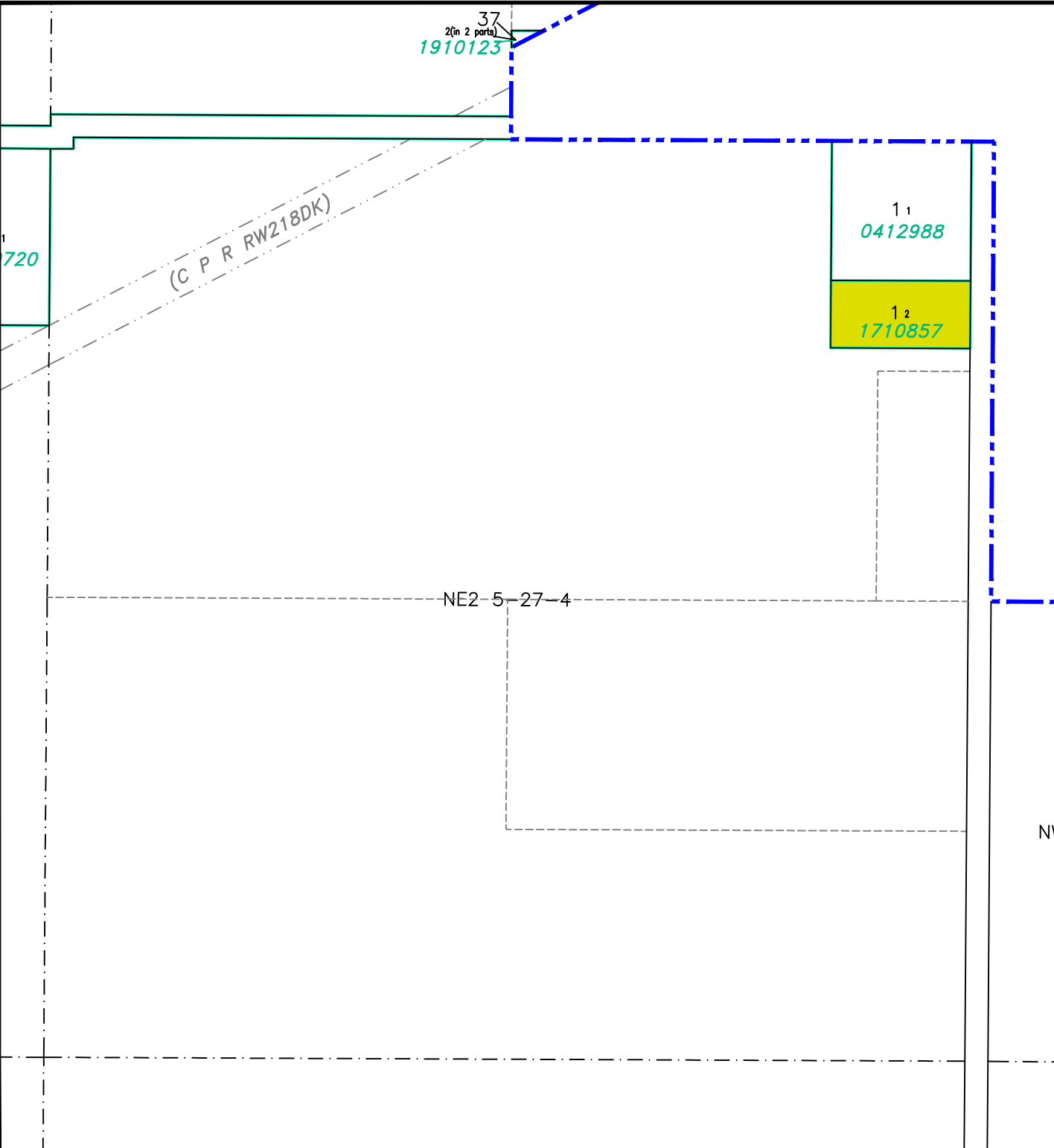
MAP PREPARED BY:
OLDMAN RIVER REGIONAL SERVICES COMMISSION
3109 18th AVENUE NORTH, LETHBRIDGE, ALBERTA
TEL: 309-1344 FAX: 309-1344
"NOT RESPONSIBLE FOR ERRORS OR OMISSIONS"



CARDSTON COUNTY LAND USE DISTRICTS

MAP 35

NE 1/4 SEC 2 TWP 5, RGE 27, W 4 M



LAND USE DISTRICTS

Bylaw No: 762.2021
Date: May 25, 2021

-  AGRICULTURAL - AG
-  HAMLET - H
-  SINGLE-LOT COUNTRY RESIDENTIAL - SCR
-  GROUPED COUNTRY RESIDENTIAL - GCR
-  GROUPED COUNTRY RESIDENTIAL - 2 - GCR-2
-  RURAL SMALL HOLDINGS - RSH
-  RURAL RECREATIONAL - RR
-  RURAL COMMERCIAL/INDUSTRIAL 1 - RCI 1
-  RURAL COMMERCIAL/INDUSTRIAL 2 - RCI 2
-  RURAL COMMERCIAL/INDUSTRIAL 3 - RCI 3
-  DIRECT CONTROL - DC
-  DESIGNATED HAMLET/URBAN BOUNDARY

SCALE 1:5000

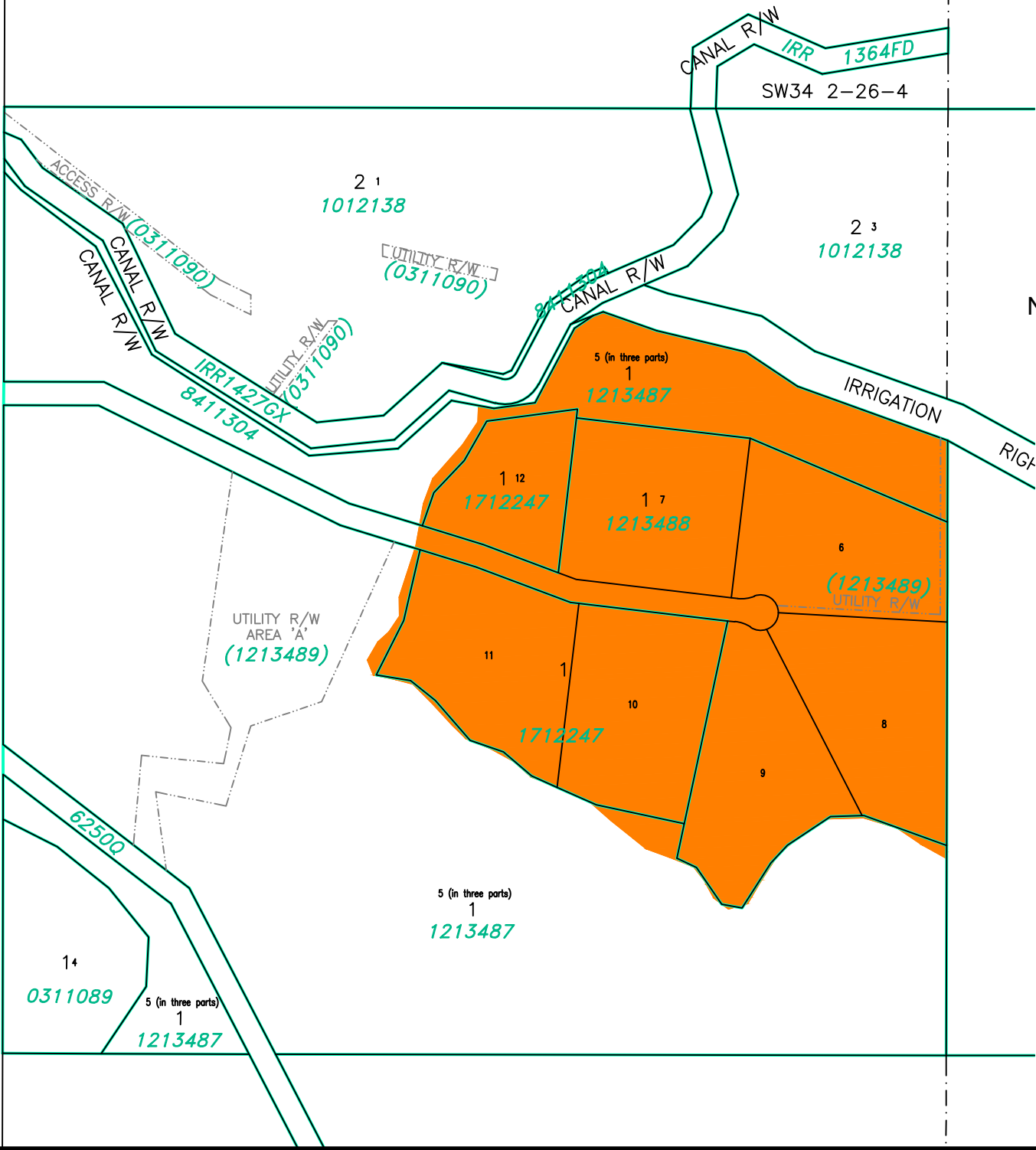
MAP PREPARED BY:
OLDMAN RIVER REGIONAL SERVICES COMMISSION
3109 18th AVENUE NORTH, LETHBRIDGE, ALBERTA
TEL: 359-1344 FAX: 359-1344
"NOT RESPONSIBLE FOR ERRORS OR OMISSIONS"



CARDSTON COUNTY LAND USE DISTRICTS

MAP 36

PORTION OF LOT 2, BLOCK 2,
PLAN 1012138 &
PORTION OF LOT 2, BLOCK 1,
PLAN 0311087 IN
NW 1/4 SEC 27, TWP 2, RGE 26, W 4 M

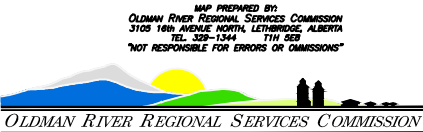


LAND USE DISTRICTS

Bylaw No: 762.2021
Date: May 25, 2021

- AGRICULTURAL - AG
- HAMLET - H
- SINGLE-LOT COUNTRY RESIDENTIAL - SCR
- GROUPED COUNTRY RESIDENTIAL - GCR
- GROUPED COUNTRY RESIDENTIAL - 2 - GCR-2
- RURAL SMALL HOLDINGS - RSH
- RURAL RECREATIONAL - RR
- RURAL COMMERCIAL/INDUSTRIAL 1 - RCI 1
- RURAL COMMERCIAL/INDUSTRIAL 2 - RCI 2
- RURAL COMMERCIAL/INDUSTRIAL 3 - RCI 3
- DIRECT CONTROL - DC
- DESIGNATED HAMLET/URBAN BOUNDARY

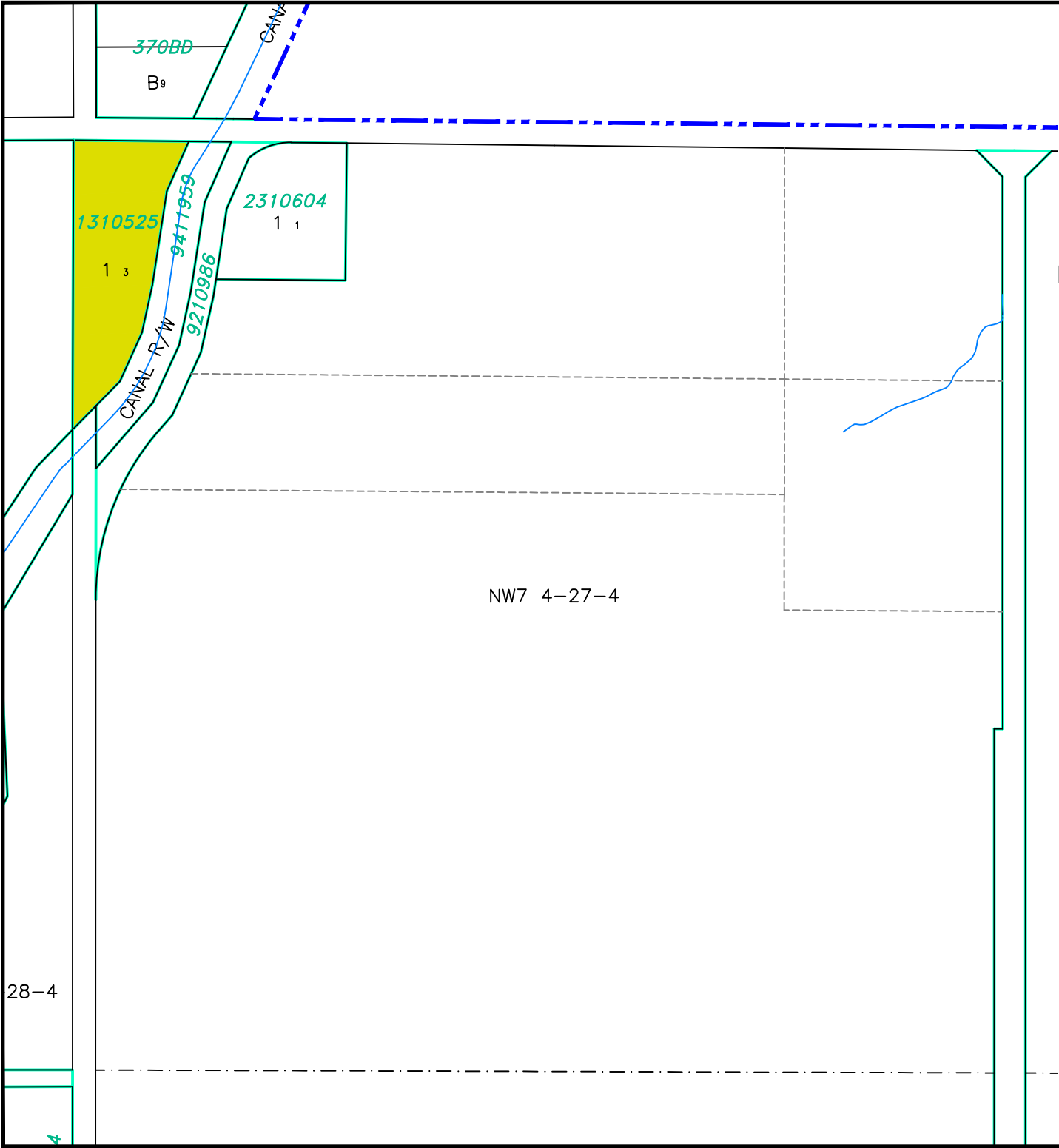
SCALE 1:5000



CARDSTON COUNTY LAND USE DISTRICTS

MAP 37

PORTION OF LOT 1, BLOCK 1,
PLAN 0113611 IN
NW 1/4 SEC 7, TWP 4, RGE 27, W 4 M



LAND USE DISTRICTS

Bylaw No: 762.2021
Date: May 25, 2021

-  AGRICULTURAL - AG
-  HAMLET - H
-  SINGLE-LOT COUNTRY RESIDENTIAL - SCR
-  GROUPED COUNTRY RESIDENTIAL - GCR
-  GROUPED COUNTRY RESIDENTIAL - 2 - GCR-2
-  RURAL SMALL HOLDINGS - RSH
-  RURAL RECREATIONAL - RR
-  RURAL COMMERCIAL/INDUSTRIAL 1 - RCI 1
-  RURAL COMMERCIAL/INDUSTRIAL 2 - RCI 2
-  RURAL COMMERCIAL/INDUSTRIAL 3 - RCI 3
-  DIRECT CONTROL - DC
-  DESIGNATED HAMLET/URBAN BOUNDARY

SCALE 1:5000

MAP PREPARED BY:
OLDMAN RIVER REGIONAL SERVICES COMMISSION
3105 18th AVENUE NORTH, LETHBRIDGE, ALBERTA
TEL: 309-1344 TIV: 521
"NOT RESPONSIBLE FOR ERRORS OR OMISSIONS"



CARDSTON COUNTY LAND USE DISTRICTS

MAP 38

PORTION OF
SE1/4 SEC 14, TWP 5, RGE 22, W 4 M

SE14 5-22-4

1993EZ

1993EZ

LAND USE DISTRICTS

Bylaw No: 762.2021
Date: May 25, 2021

- AGRICULTURAL - AG
- HAMLET - H
- SINGLE-LOT COUNTRY RESIDENTIAL - SCR
- GROUPED COUNTRY RESIDENTIAL - GCR
- GROUPED COUNTRY RESIDENTIAL - 2 - GCR-2
- RURAL SMALL HOLDINGS - RSH
- RURAL RECREATIONAL - RR
- RURAL COMMERCIAL/INDUSTRIAL 1 - RCI 1
- RURAL COMMERCIAL/INDUSTRIAL 2 - RCI 2
- RURAL COMMERCIAL/INDUSTRIAL 3 - RCI 3
- DIRECT CONTROL - DC
- DESIGNATED HAMLET/URBAN BOUNDARY

SCALE 1:5000

MAP PREPARED BY:
OLDMAN RIVER REGIONAL SERVICES COMMISSION
3105 18th AVENUE NORTH, LETHBRIDGE, ALBERTA
TEL: 359-1344 FAX: 359-1344
"NOT RESPONSIBLE FOR ERRORS OR OMISSIONS"



1
9512813
1

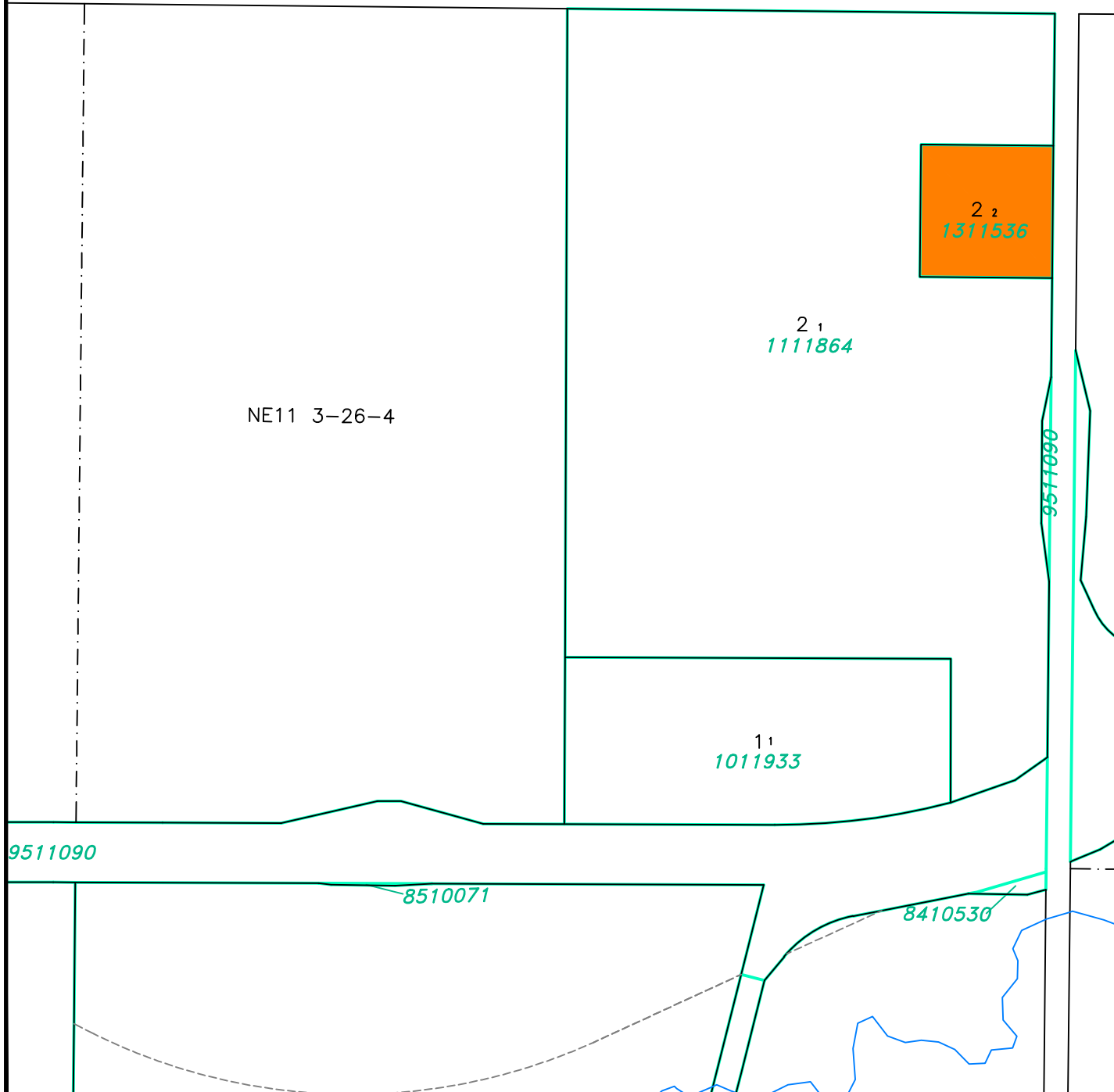
1 2
1213654

PIPELINE R/W (9911287)

1 3
1213654

MAP 39

LOT 2, BLOCK 2, PLAN 1311536 IN
NE 1/4 SEC 11, TWP 3, RGE 26, W 4 M



LAND USE DISTRICTS

Bylaw No: 762.2021
Date: May 25, 2021

-  AGRICULTURAL - AG
-  HAMLET - H
-  SINGLE-LOT COUNTRY RESIDENTIAL - SCR
-  GROUPED COUNTRY RESIDENTIAL - GCR
-  GROUPED COUNTRY RESIDENTIAL - 2 - GCR-2
-  RURAL SMALL HOLDINGS - RSH
-  RURAL RECREATIONAL - RR
-  RURAL COMMERCIAL/INDUSTRIAL 1 - RCI 1
-  RURAL COMMERCIAL/INDUSTRIAL 2 - RCI 2
-  RURAL COMMERCIAL/INDUSTRIAL 3 - RCI 3
-  DIRECT CONTROL - DC
-  DESIGNATED HAMLET/URBAN BOUNDARY

SCALE 1:5000

MAP PREPARED BY:
OLDMAN RIVER REGIONAL SERVICES COMMISSION
3105 18th AVENUE NORTH, LETHBRIDGE, ALBERTA
TEL: 309-1344 TTY: 309-
"NOT RESPONSIBLE FOR ERRORS OR OMISSIONS"



1
357

CARDSTON COUNTY LAND USE DISTRICTS

MAP 40

N 1/2 OF
NE 1/4 SEC 14, TWP 5, RGE 22, W 4 M

2 1
1311191

(1311192)
ACCESS R/W

2 2
1311191

NE14 5-22-4

891 JK

891 JK

LAND USE DISTRICTS

Bylaw No: 762.2021
Date: May 25, 2021

-  AGRICULTURAL - AG
-  HAMLET - H
-  SINGLE-LOT COUNTRY RESIDENTIAL - SCR
-  GROUPED COUNTRY RESIDENTIAL - GCR
-  GROUPED COUNTRY RESIDENTIAL - 2 - GCR-2
-  RURAL SMALL HOLDINGS - RSH
-  RURAL RECREATIONAL - RR
-  RURAL COMMERCIAL/INDUSTRIAL 1 - RCI 1
-  RURAL COMMERCIAL/INDUSTRIAL 2 - RCI 2
-  RURAL COMMERCIAL/INDUSTRIAL 3 - RCI 3
-  DIRECT CONTROL - DC
-  DESIGNATED HAMLET/URBAN BOUNDARY

SCALE 1:5000

MAP PREPARED BY:
OLDMAN RIVER REGIONAL SERVICES COMMISSION
3105 18th AVENUE NORTH, LETHBRIDGE, ALBERTA
TEL: 309-1344 TTY: 309-
NOT RESPONSIBLE FOR ERRORS OR OMISSIONS



CARDSTON COUNTY LAND USE DISTRICTS

MAP 41

LOTS 7 AND 8, BLOCK 19 PLAN 1222AY IN
SE 1/4 SEC 12, TWP 5, RGE 27, W 4 M

SE12 5-27-4

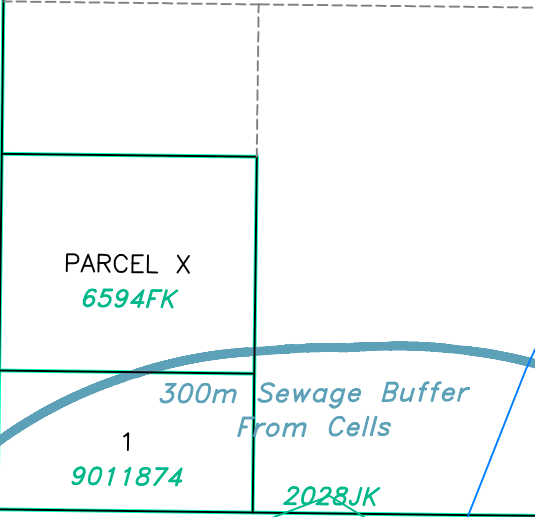
1	8
2	7
3	6
4	5

1	8	
2	18	7
3	6	

PARCEL R
6594FK

1	8
2	7
3	6
4	5

1	8
2	7
3	6
4	5



LAND USE DISTRICTS

Bylaw No: 762.2021
Date: May 25, 2021

- AGRICULTURAL - AG
- HAMLET - H
- SINGLE-LOT COUNTRY RESIDENTIAL - SCR
- GROUPED COUNTRY RESIDENTIAL - GCR
- GROUPED COUNTRY RESIDENTIAL - 2 - GCR-2
- RURAL SMALL HOLDINGS - RSH
- RURAL RECREATIONAL - RR
- RURAL COMMERCIAL/INDUSTRIAL 1 - RC1 1
- RURAL COMMERCIAL/INDUSTRIAL 2 - RC1 2
- RURAL COMMERCIAL/INDUSTRIAL 3 - RC1 3
- DIRECT CONTROL - DC
- DESIGNATED HAMLET/URBAN BOUNDARY

SCALE 1:5000

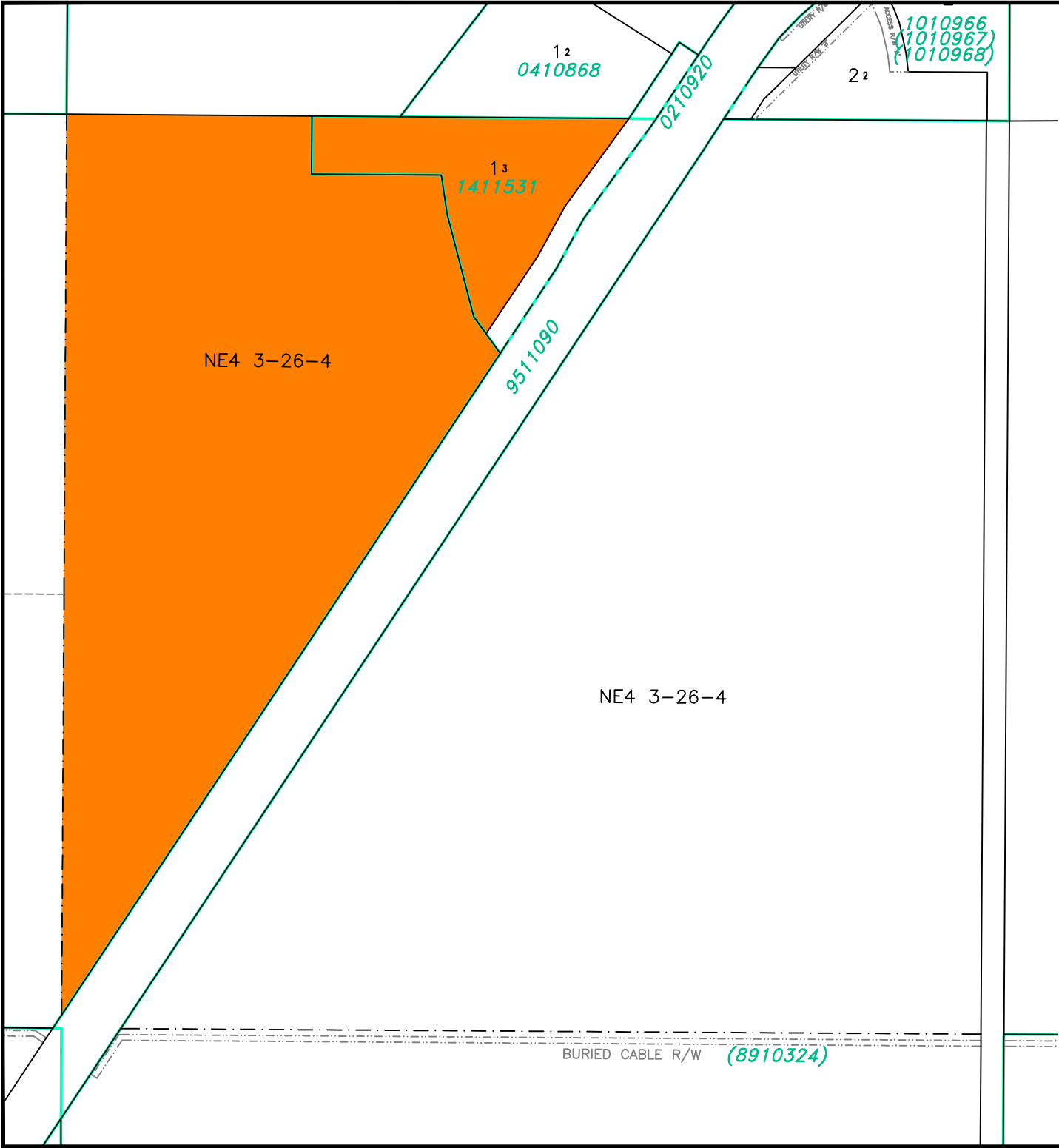
MAP PREPARED BY:
OLDMAN RIVER REGIONAL SERVICES COMMISSION
3105 18th AVENUE NORTH, LETHBRIDGE, ALBERTA
TEL: 309-1344 TTY: 309-1344
"NOT RESPONSIBLE FOR ERRORS OR OMISSIONS"



CARDSTON COUNTY LAND USE DISTRICTS

MAP 42

NE 1/4 SEC 4 TWP 3, RGE 26, W 4 M



LAND USE DISTRICTS

Bylaw No: 762.2021
Date: May 25, 2021

- AGRICULTURAL - AG
- HAMLET - H
- SINGLE-LOT COUNTRY RESIDENTIAL - SCR
- GROUPED COUNTRY RESIDENTIAL - GCR
- GROUPED COUNTRY RESIDENTIAL - 2 - GCR-2
- RURAL SMALL HOLDINGS - RSH
- RURAL RECREATIONAL - RR
- RURAL COMMERCIAL/INDUSTRIAL 1 - RCI 1
- RURAL COMMERCIAL/INDUSTRIAL 2 - RCI 2
- RURAL COMMERCIAL/INDUSTRIAL 3 - RCI 3
- DIRECT CONTROL - DC
- DESIGNATED HAMLET/URBAN BOUNDARY

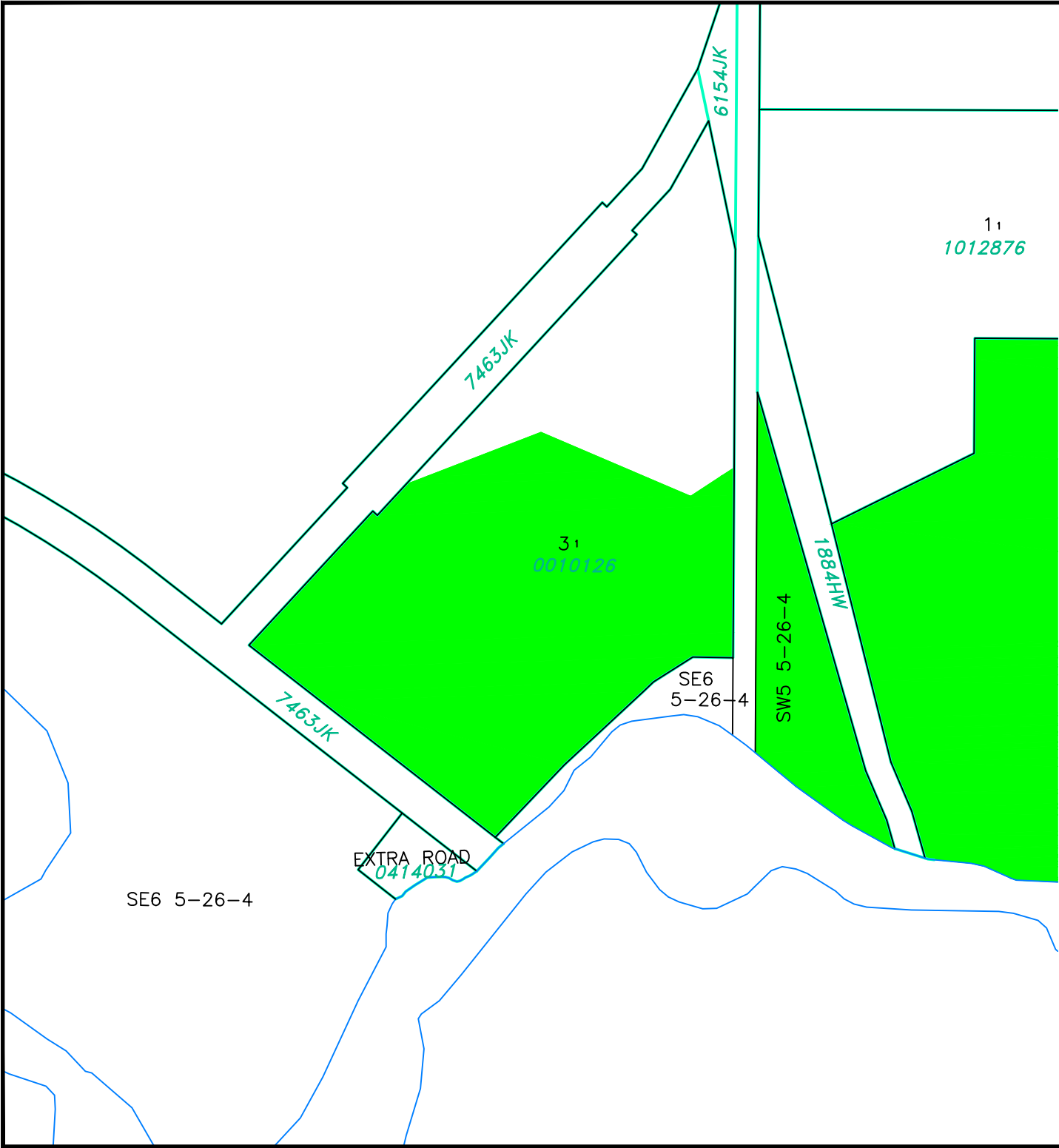
SCALE 1:5000

MAP PREPARED BY:
OLDMAN RIVER REGIONAL SERVICES COMMISSION
3109 18th AVENUE NORTH, LETHBRIDGE, ALBERTA
TEL: 359-1344 FAX: 359-1344
"NOT RESPONSIBLE FOR ERRORS OR OMISSIONS"



CARDSTON COUNTY LAND USE DISTRICTS

MAP 43
 PORTION OF
 LOT 1, BLOCK 3, PLAN 0010126 IN
 E 1/2 SEC 6, TWP 5, RGE 26, W 4 M



LAND USE DISTRICTS

Bylaw No: 762.2021
 Date: May 25, 2021

- AGRICULTURAL - AG
- HAMLET - H
- SINGLE-LOT COUNTRY RESIDENTIAL - SCR
- GROUPED COUNTRY RESIDENTIAL - GCR
- GROUPED COUNTRY RESIDENTIAL - 2 - GCR-2
- RURAL SMALL HOLDINGS - RSH
- RURAL RECREATIONAL - RR
- RURAL COMMERCIAL/INDUSTRIAL 1 - RCI 1
- RURAL COMMERCIAL/INDUSTRIAL 2 - RCI 2
- RURAL COMMERCIAL/INDUSTRIAL 3 - RCI 3
- DIRECT CONTROL - DC
- DESIGNATED HAMLET/URBAN BOUNDARY

SCALE 1:5000

MAP PREPARED BY:
 OLDMAN RIVER REGIONAL SERVICES COMMISSION
 3109 18th AVENUE NORTH, LETHBRIDGE, ALBERTA
 TEL: 359-1344 FAX: 359-1344
 "NOT RESPONSIBLE FOR ERRORS OR OMISSIONS"

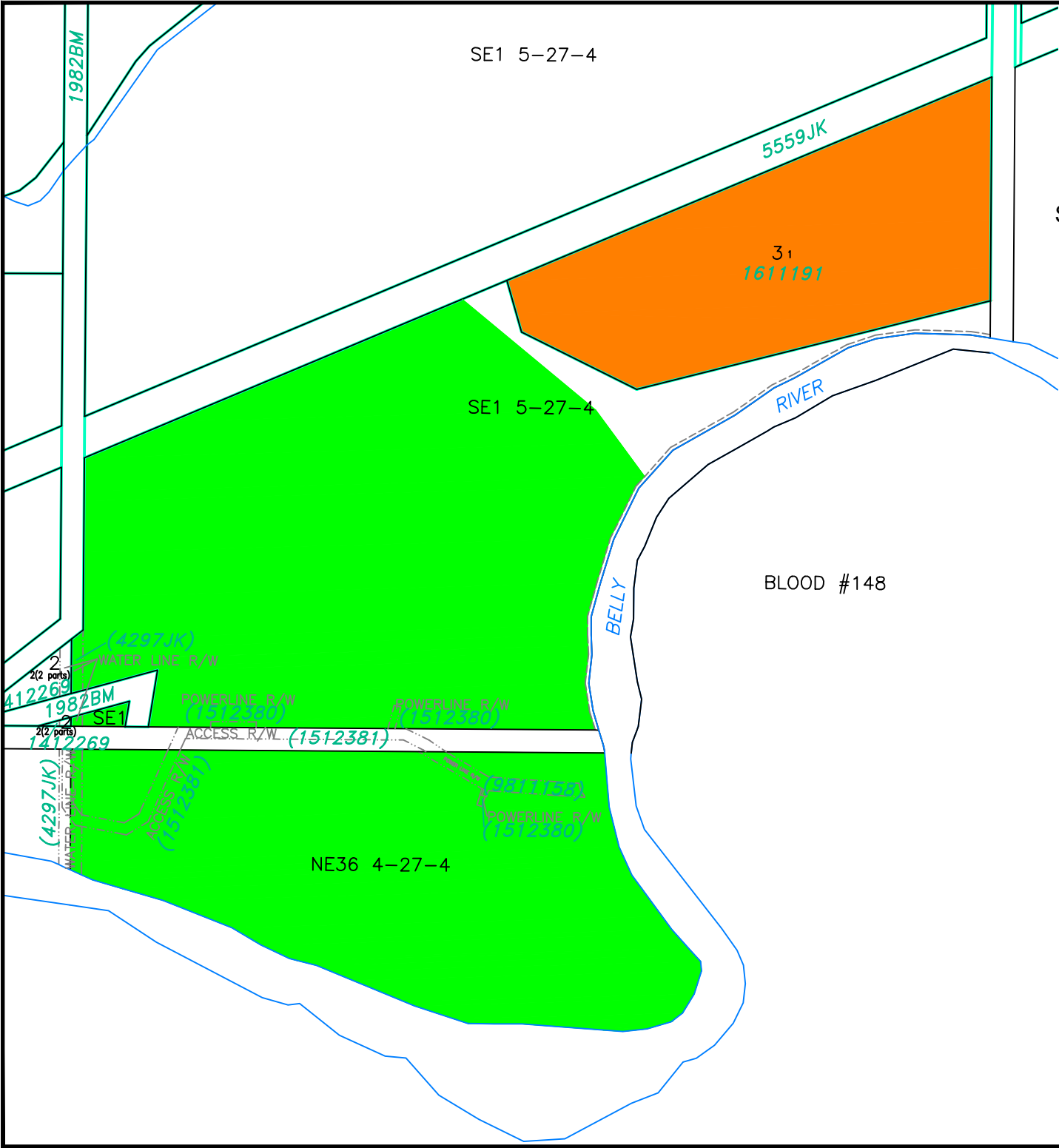
September 11, 2024 C:\Users\CARLIN-1\AppData\Local\Temp\AcPublish_178601
 Cardston County LUB 762.2021 May 2021 (LUD Maps Amended to Bylaw 839.2024).dwg

CARDSTON COUNTY LAND USE DISTRICTS

MAP 44

PORTION OF

SE 1/4 SEC 1, TWP 5, RGE 27, W 4 M &
NE 1/4 SEC 36, TWP 4, RGE 27, W 4 M



LAND USE DISTRICTS

Bylaw No: 762.2021
Date: May 25, 2021
Amending Bylaw 834.2024

- AGRICULTURAL - AG
- HAMLET - H
- SINGLE-LOT COUNTRY RESIDENTIAL - SCR
- GROUPED COUNTRY RESIDENTIAL - GCR
- GROUPED COUNTRY RESIDENTIAL - 2 - GCR-2
- RURAL SMALL HOLDINGS - RSH
- RURAL RECREATIONAL - RR
- RURAL COMMERCIAL/INDUSTRIAL 1 - RCI 1
- RURAL COMMERCIAL/INDUSTRIAL 2 - RCI 2
- RURAL COMMERCIAL/INDUSTRIAL 3 - RCI 3
- DIRECT CONTROL - DC
- DESIGNATED HAMLET/URBAN BOUNDARY

SCALE 1:5000

MAP PREPARED BY:
OLDMAN RIVER REGIONAL SERVICES COMMISSION
3109 18th AVENUE NORTH, LEATHERHEAD, ALBERTA
TEL: 329-1344 FAX: 329-1344
"NOT RESPONSIBLE FOR ERRORS OR OMISSIONS"



CARDSTON COUNTY LAND USE DISTRICTS

MAP 45

Lot 1, Block 1, Plan 1411353 In
SE 1/4 SEC 13, TWP 1, RGE 24, W 4 M

1 1
1411353

SE13 1-24-4

6181JK

SE13

1040JK

LAND USE DISTRICTS

Bylaw No: 762.2021
Date: May 25, 2021

-  AGRICULTURAL - AG
-  HAMLET - H
-  SINGLE-LOT COUNTRY RESIDENTIAL - SCR
-  GROUPED COUNTRY RESIDENTIAL - GCR
-  GROUPED COUNTRY RESIDENTIAL - 2 - GCR-2
-  RURAL SMALL HOLDINGS - RSH
-  RURAL RECREATIONAL - RR
-  RURAL COMMERCIAL/INDUSTRIAL 1 - RCI 1
-  RURAL COMMERCIAL/INDUSTRIAL 2 - RCI 2
-  RURAL COMMERCIAL/INDUSTRIAL 3 - RCI 3
-  DIRECT CONTROL - DC
-  DESIGNATED HAMLET/URBAN BOUNDARY

SCALE 1:5000

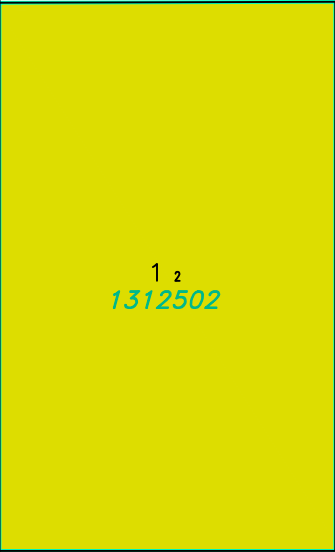
MAP PREPARED BY:
OLDMAN RIVER REGIONAL SERVICES COMMISSION
3109 18th AVENUE NORTH, LETHBRIDGE, ALBERTA
TEL: 309-1344 FAX: 309-1344
"NOT RESPONSIBLE FOR ERRORS OR OMISSIONS"



CARDSTON COUNTY LAND USE DISTRICTS

MAP 46

Lot 2, Block 1, Plan 1312502 In
SW 1/4 SEC 3, TWP 1, RGE 24, W 4 M



SW3 1-24-4

LAND USE DISTRICTS

Bylaw No: 762.2021
Date: May 25, 2021

-  AGRICULTURAL - AG
-  HAMLET - H
-  SINGLE-LOT COUNTRY RESIDENTIAL - SCR
-  GROUPED COUNTRY RESIDENTIAL - GCR
-  GROUPED COUNTRY RESIDENTIAL - 2 - GCR-2
-  RURAL SMALL HOLDINGS - RSH
-  RURAL RECREATIONAL - RR
-  RURAL COMMERCIAL/INDUSTRIAL 1 - RCI 1
-  RURAL COMMERCIAL/INDUSTRIAL 2 - RCI 2
-  RURAL COMMERCIAL/INDUSTRIAL 3 - RCI 3
-  DIRECT CONTROL - DC
-  DESIGNATED HAMLET/URBAN BOUNDARY

SCALE 1:5000

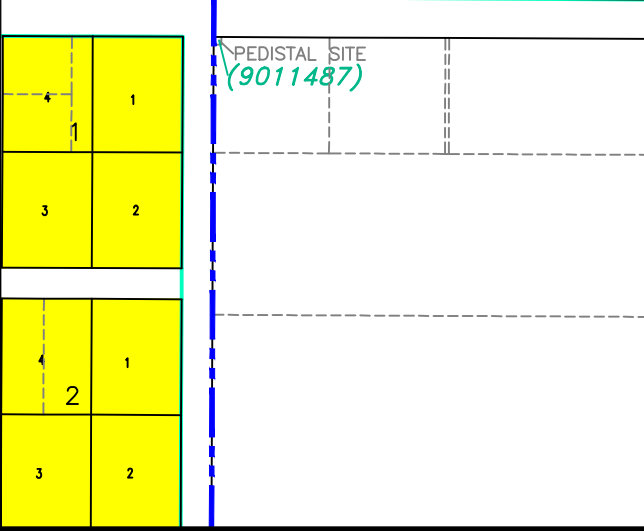
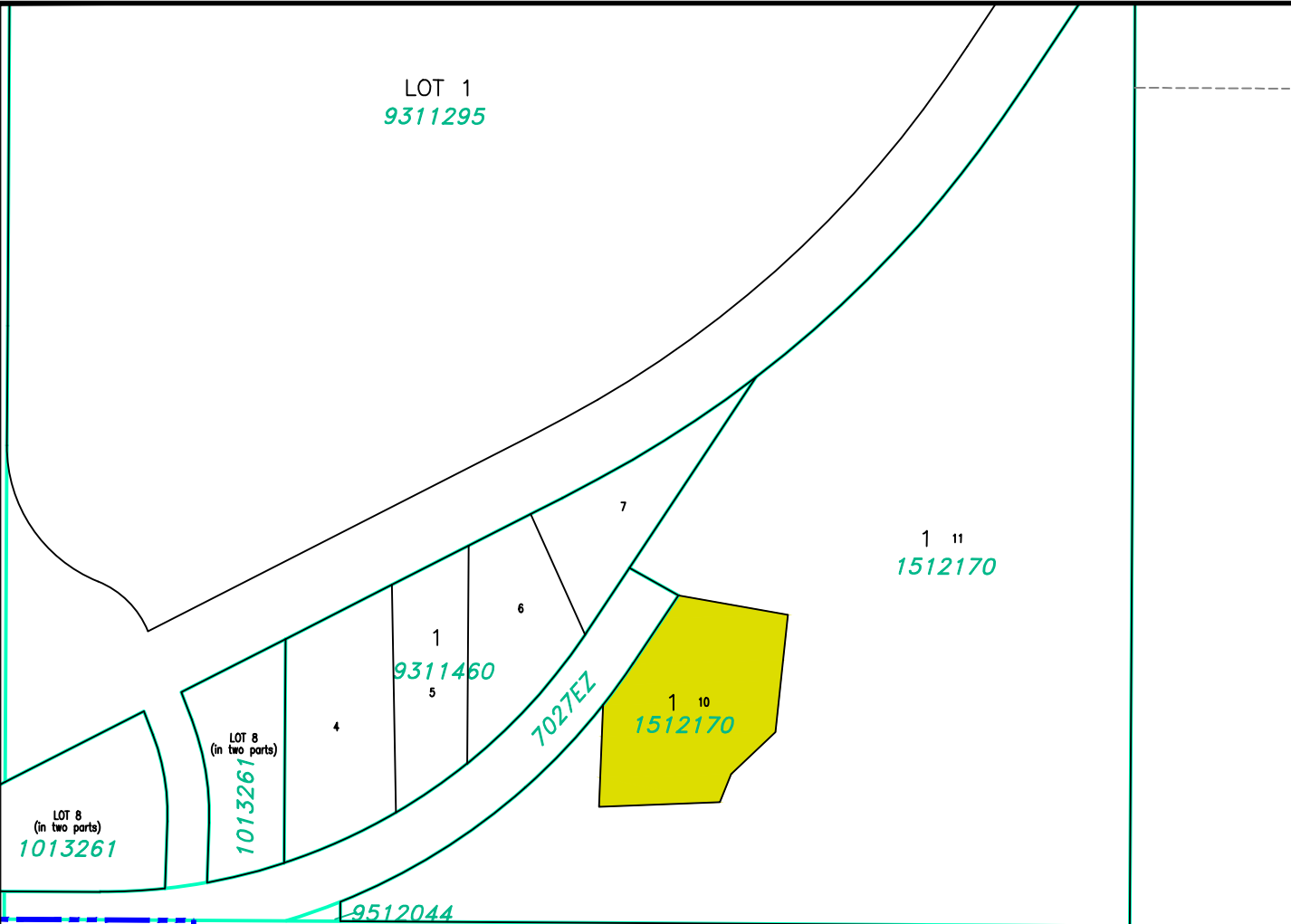
MAP PREPARED BY:
OLDMAN RIVER REGIONAL SERVICES COMMISSION
3109 18th AVENUE NORTH, LETHBRIDGE, ALBERTA
TEL: 309-1344 FAX: 309-1344
"NOT RESPONSIBLE FOR ERRORS OR OMISSIONS"



CARDSTON COUNTY LAND USE DISTRICTS

MAP 47

Lot 10 & A Portion of Lot 11,
Block 1, Plan 1512170 In
SW 1/4 SEC 4, TWP 3, RGE 26, W 4 M




LAND USE DISTRICTS

Bylaw No: 762.2021
Date: May 25, 2021

-  AGRICULTURAL - AG
-  HAMLET - H
-  SINGLE-LOT COUNTRY RESIDENTIAL - SCR
-  GROUPED COUNTRY RESIDENTIAL - GCR
-  GROUPED COUNTRY RESIDENTIAL 2 - GCR-2
-  RURAL SMALL HOLDINGS - RSH
-  RURAL RECREATIONAL - RR
-  RURAL COMMERCIAL/INDUSTRIAL 1 - RCI 1
-  RURAL COMMERCIAL/INDUSTRIAL 2 - RCI 2
-  RURAL COMMERCIAL/INDUSTRIAL 3 - RCI 3
-  DIRECT CONTROL - DC
-  DESIGNATED HAMLET/URBAN BOUNDARY

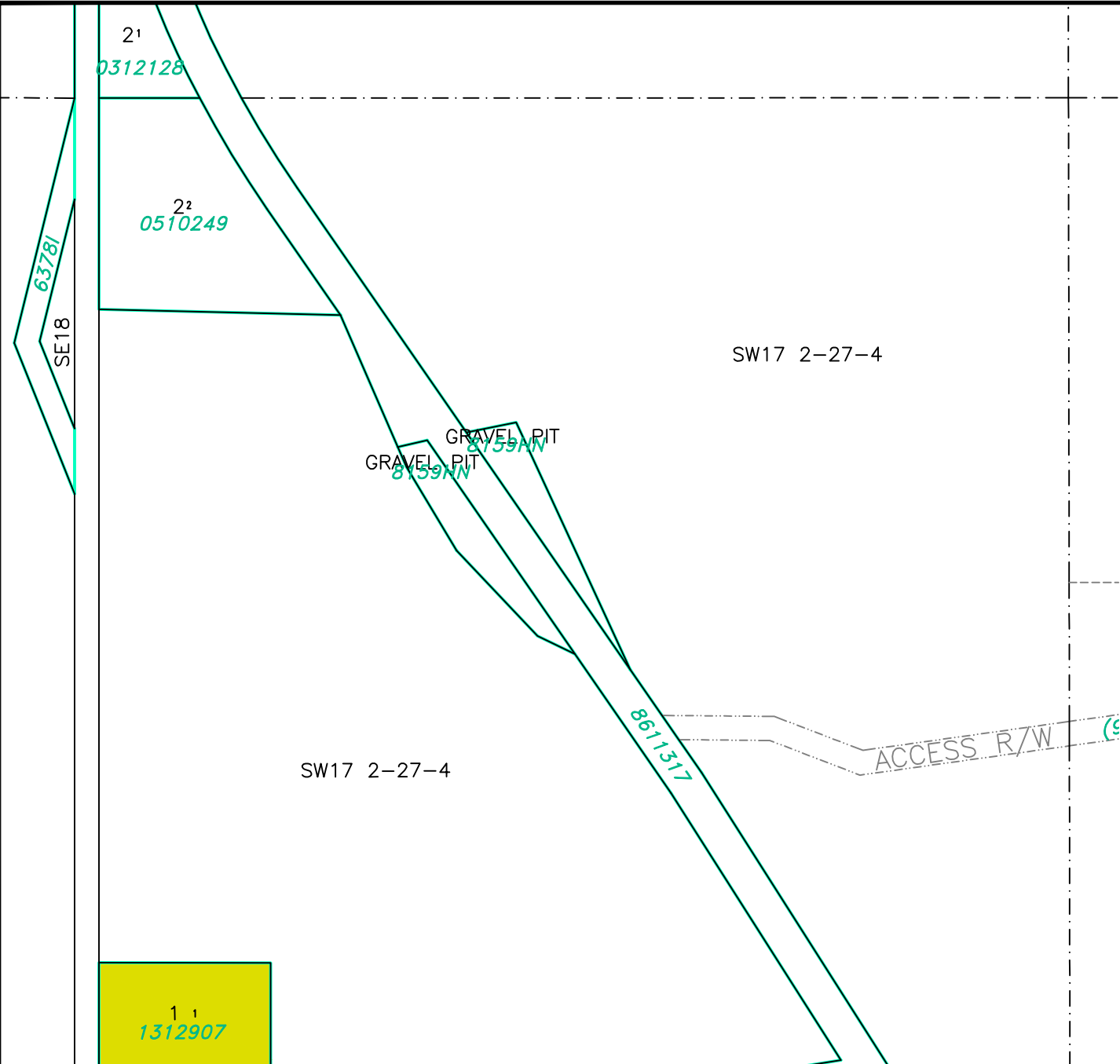
SCALE 1:5000



CARDSTON COUNTY LAND USE DISTRICTS

MAP 48

Lot 1, Block 1, Plan 1312907 In
SW 1/4 SEC 17, TWP 2, RGE 27, W 4 M



LAND USE DISTRICTS

Bylaw No: 762.2021
Date: May 25, 2021

- AGRICULTURAL - AG
- HAMLET - H
- SINGLE-LOT COUNTRY RESIDENTIAL - SCR
- GROUPED COUNTRY RESIDENTIAL - GCR
- GROUPED COUNTRY RESIDENTIAL - 2 - GCR-2
- RURAL SMALL HOLDINGS - RSH
- RURAL RECREATIONAL - RR
- RURAL COMMERCIAL/INDUSTRIAL 1 - RCI 1
- RURAL COMMERCIAL/INDUSTRIAL 2 - RCI 2
- RURAL COMMERCIAL/INDUSTRIAL 3 - RCI 3
- DIRECT CONTROL - DC
- DESIGNATED HAMLET/URBAN BOUNDARY

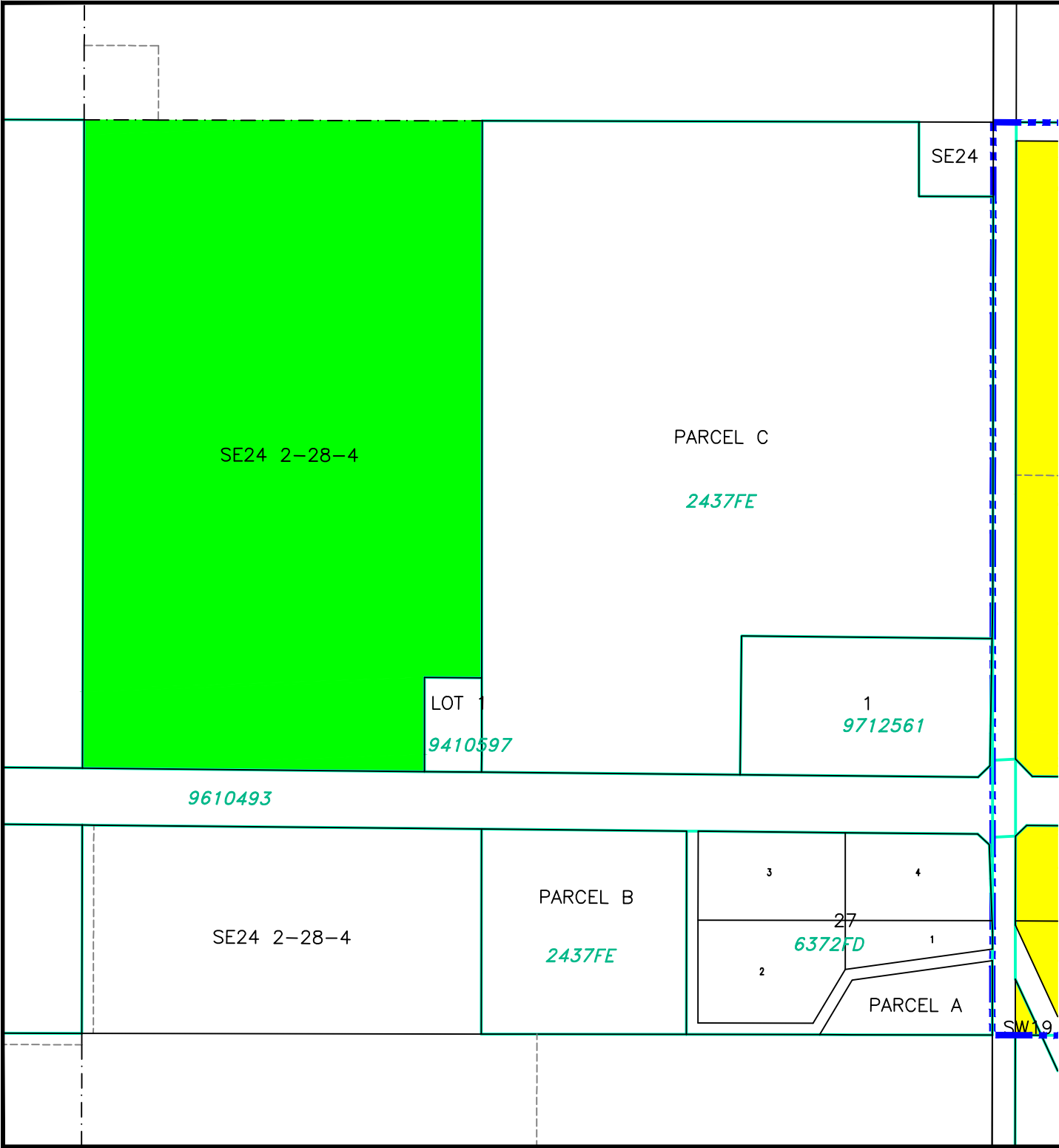
SCALE 1:5000

MAP PREPARED BY:
OLDMAN RIVER REGIONAL SERVICES COMMISSION
3109 18th AVENUE NORTH, LETHBRIDGE, ALBERTA
TEL: 309-1344 FAX: 309-1344
"NOT RESPONSIBLE FOR ERRORS OR OMISSIONS"



CARDSTON COUNTY LAND USE DISTRICTS

MAP 49
Portion of SE 1/4 SEC 24,
TWP 2, RGE 28, W 4 M



LAND USE DISTRICTS

Bylaw No: 762.2021
Date: May 25, 2021

-  AGRICULTURAL - AG
-  HAMLET - H
-  SINGLE-LOT COUNTRY RESIDENTIAL - SCR
-  GROUPED COUNTRY RESIDENTIAL - GCR
-  GROUPED COUNTRY RESIDENTIAL - 2 - GCR-2
-  RURAL SMALL HOLDINGS - RSH
-  RURAL RECREATIONAL - RR
-  RURAL COMMERCIAL/INDUSTRIAL 1 - RCI 1
-  RURAL COMMERCIAL/INDUSTRIAL 2 - RCI 2
-  RURAL COMMERCIAL/INDUSTRIAL 3 - RCI 3
-  DIRECT CONTROL - DC
-  DESIGNATED HAMLET/URBAN BOUNDARY

SCALE 1:5000

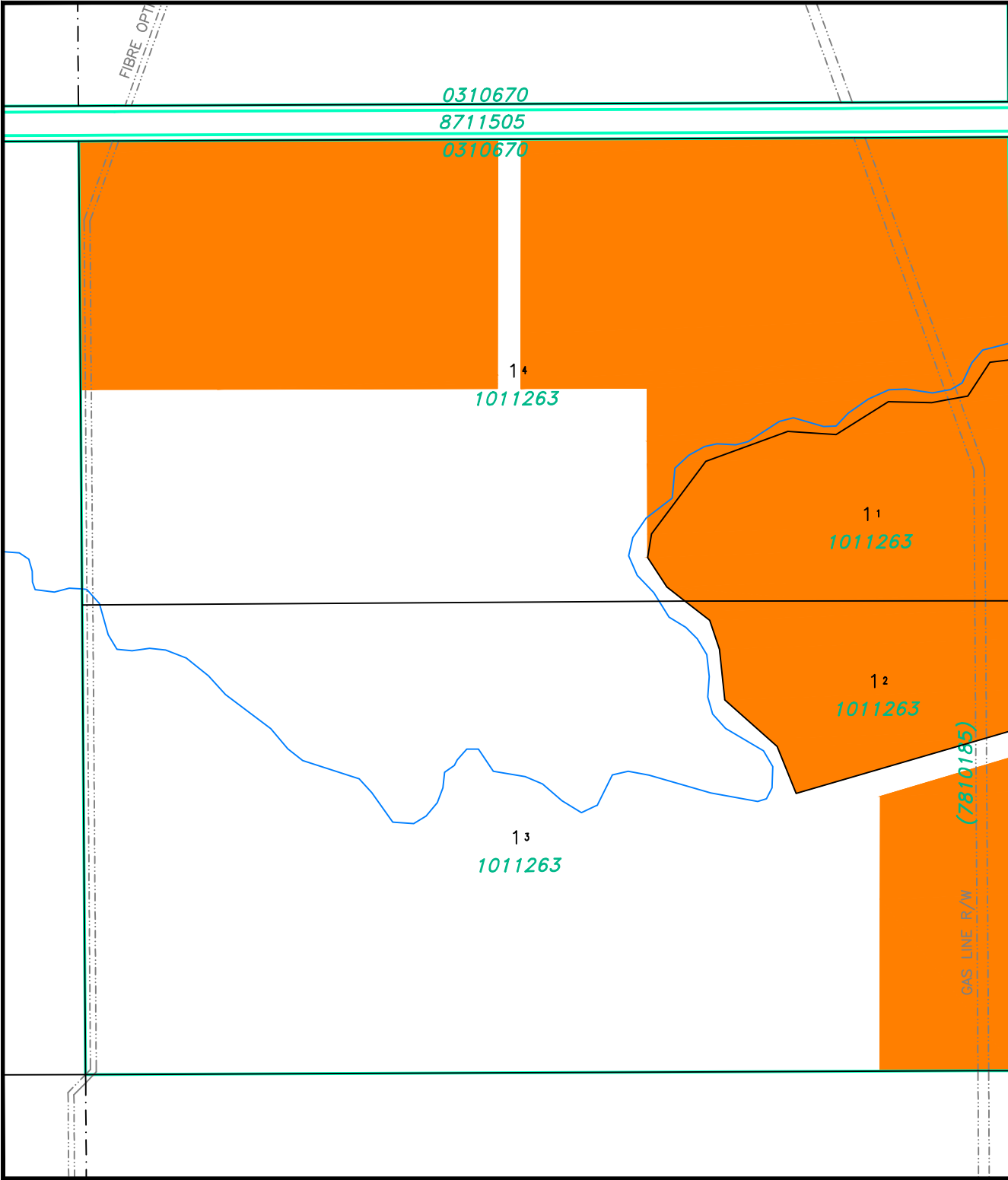
MAP PREPARED BY:
OLDMAN RIVER REGIONAL SERVICES COMMISSION
3109 18th AVENUE NORTH, LETHBRIDGE, ALBERTA
TEL: 359-1344 TFW 581
"NOT RESPONSIBLE FOR ERRORS OR OMISSIONS"



CARDSTON COUNTY LAND USE DISTRICTS

MAP 50

Portions of Plan 1011263 In
SE 1/4 SEC 32, TWP 2, RGE 25, W 4 M



LAND USE DISTRICTS

Bylaw No: 762.2021
Date: May 25, 2021

-  AGRICULTURAL - AG
-  HAMLET - H
-  SINGLE-LOT COUNTRY RESIDENTIAL - SCR
-  GROUPED COUNTRY RESIDENTIAL - GCR
-  GROUPED COUNTRY RESIDENTIAL - 2 - GCR-2
-  RURAL SMALL HOLDINGS - RSH
-  RURAL RECREATIONAL - RR
-  RURAL COMMERCIAL/INDUSTRIAL 1 - RCI 1
-  RURAL COMMERCIAL/INDUSTRIAL 2 - RCI 2
-  RURAL COMMERCIAL/INDUSTRIAL 3 - RCI 3
-  DIRECT CONTROL - DC
-  DESIGNATED HAMLET/URBAN BOUNDARY

SCALE 1:5000


MAP PREPARED BY:
OLDMAN RIVER REGIONAL SERVICES COMMISSION
3109 18th AVENUE NORTH, LETHBRIDGE, ALBERTA
TEL: 309-1344 FAX: 309-1344
"NOT RESPONSIBLE FOR ERRORS OR OMISSIONS"



CARDSTON COUNTY LAND USE DISTRICTS

MAP 51

Lot 3, Block 1, Plan 0513218 In
NE 1/4 SEC 1, TWP 1, RGE 27, W 4 M



LAND USE DISTRICTS

Bylaw No: 762.2021
Date: May 25, 2021

-  AGRICULTURAL - AG
-  HAMLET - H
-  SINGLE-LOT COUNTRY RESIDENTIAL - SCR
-  GROUPED COUNTRY RESIDENTIAL - GCR
-  GROUPED COUNTRY RESIDENTIAL - 2 - GCR-2
-  RURAL SMALL HOLDINGS - RSH
-  RURAL RECREATIONAL - RR
-  RURAL COMMERCIAL/INDUSTRIAL 1 - RCI 1
-  RURAL COMMERCIAL/INDUSTRIAL 2 - RCI 2
-  RURAL COMMERCIAL/INDUSTRIAL 3 - RCI 3
-  DIRECT CONTROL - DC
-  DESIGNATED HAMLET/URBAN BOUNDARY

SCALE 1:5000

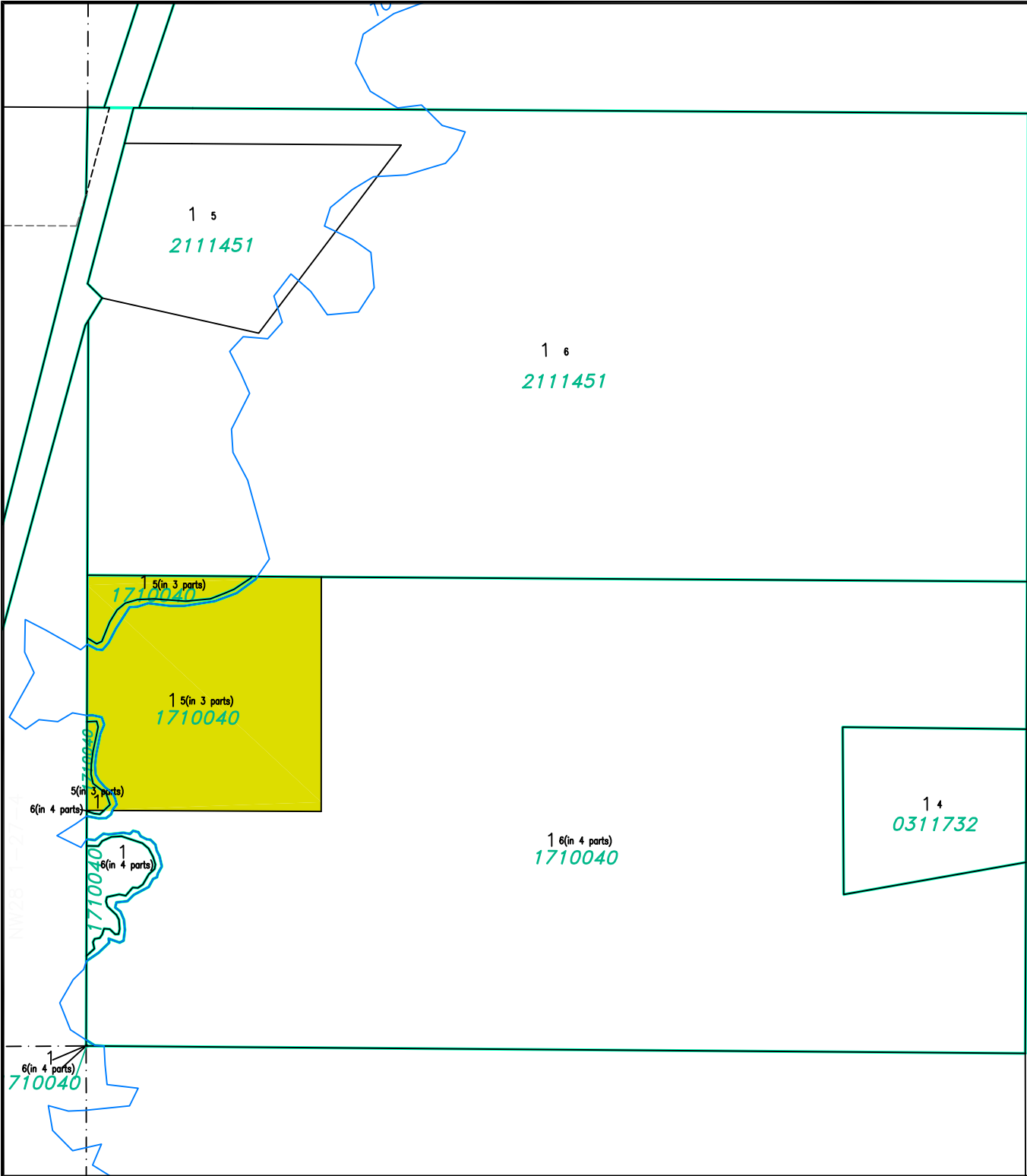
MAP PREPARED BY:
OLDMAN RIVER REGIONAL SERVICES COMMISSION
3109 18th AVENUE NORTH, LETHBRIDGE, ALBERTA
TEL: 359-1344 FAX: 359-1344
"NOT RESPONSIBLE FOR ERRORS OR OMISSIONS"



CARDSTON COUNTY LAND USE DISTRICTS

MAP 52

Lot 5, Block 1, Plan 1710040 In
NE 1/4 SEC 28, TWP 1, RGE 27, W 4 M



LAND USE DISTRICTS

Bylaw No: 762.2021
Date: May 25, 2021

- AGRICULTURAL - AG
- HAMLET - H
- SINGLE-LOT COUNTRY RESIDENTIAL - SCR
- GROUPED COUNTRY RESIDENTIAL - GCR
- GROUPED COUNTRY RESIDENTIAL 2 - GCR-2
- RURAL SMALL HOLDINGS - RSH
- RURAL RECREATIONAL - RR
- RURAL COMMERCIAL/INDUSTRIAL 1 - RC1 1
- RURAL COMMERCIAL/INDUSTRIAL 2 - RC1 2
- RURAL COMMERCIAL/INDUSTRIAL 3 - RC1 3
- DIRECT CONTROL - DC
- DESIGNATED HAMLET/URBAN BOUNDARY

SCALE 1:5000

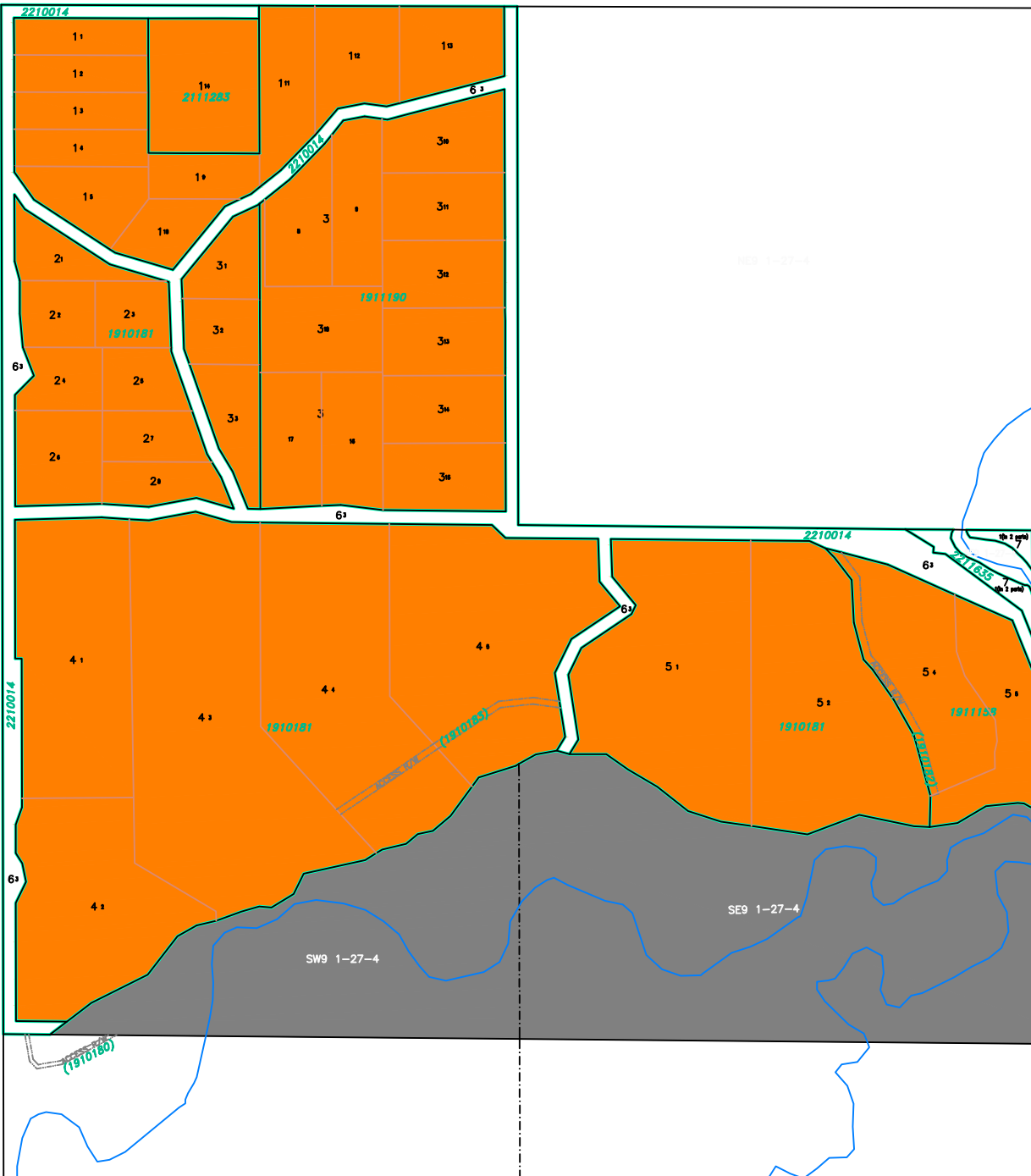

MAP PREPARED BY:
OLDMAN RIVER REGIONAL SERVICES COMMISSION
3105 18th AVENUE NORTH, LETHBRIDGE, ALBERTA
TEL: 309-1244 FAX: 309-1244
"NOT RESPONSIBLE FOR ERRORS OR OMISSIONS"



CARDSTON COUNTY LAND USE DISTRICTS

MAP 53

NW 1/4 & S 1/2 SEC 9,
TWP 1, RGE 27, W 4 M



LAND USE DISTRICTS

Bylaw No: 762.2021
Date: May 25, 2021
Amending Bylaw 796/2022

-  AGRICULTURAL - AG
-  HAMLET - H
-  SINGLE-LOT COUNTRY RESIDENTIAL - SCR
-  GROUPED COUNTRY RESIDENTIAL - GCR
-  GROUPED COUNTRY RESIDENTIAL - 2 - GCR-2
-  RURAL SMALL HOLDINGS - RSH
-  RURAL RECREATIONAL - RR
-  RURAL COMMERCIAL/INDUSTRIAL 1 - RCI 1
-  RURAL COMMERCIAL/INDUSTRIAL 2 - RCI 2
-  RURAL COMMERCIAL/INDUSTRIAL 3 - RCI 3
-  DIRECT CONTROL - DC
-  DESIGNATED HAMLET/URBAN BOUNDARY

SCALE 1:10000

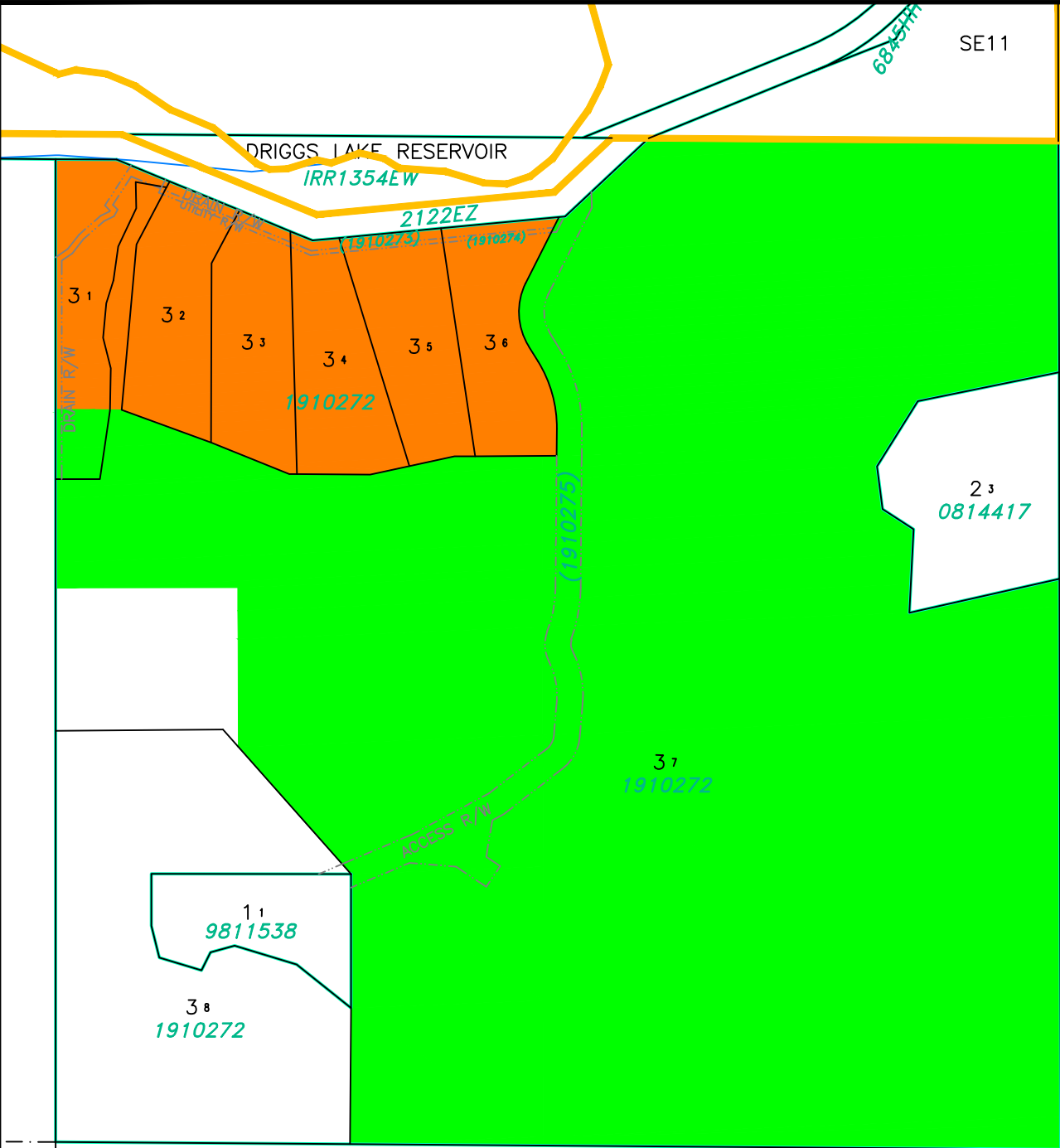
MAP PREPARED BY:
OLDMAN RIVER REGIONAL SERVICES COMMISSION
3105 180A AVENUE NORTH, LETHBRIDGE, ALBERTA
TEL. 326-1344 TFW 368
NOT RESPONSIBLE FOR ERRORS OR OMISSIONS



CARDSTON COUNTY LAND USE DISTRICTS

MAP 54

Portions of Lots 1-7, Block 3, Plan 1910272
NE 1/4 SEC 2, TWP 2, RGE 28, W 4 M



LAND USE DISTRICTS

Bylaw No: 762.2021
Date: May 25, 2021

-  AGRICULTURAL - AG
-  HAMLET - H
-  SINGLE-LOT COUNTRY RESIDENTIAL - SCR
-  GROUPED COUNTRY RESIDENTIAL - GCR
-  GROUPED COUNTRY RESIDENTIAL - 2 - GCR-2
-  RURAL SMALL HOLDINGS - RSH
-  RURAL RECREATIONAL - RR
-  RURAL COMMERCIAL/INDUSTRIAL 1 - RCI 1
-  RURAL COMMERCIAL/INDUSTRIAL 2 - RCI 2
-  RURAL COMMERCIAL/INDUSTRIAL 3 - RCI 3
-  DIRECT CONTROL - DC
-  DESIGNATED HAMLET/URBAN BOUNDARY

SCALE 1:5000

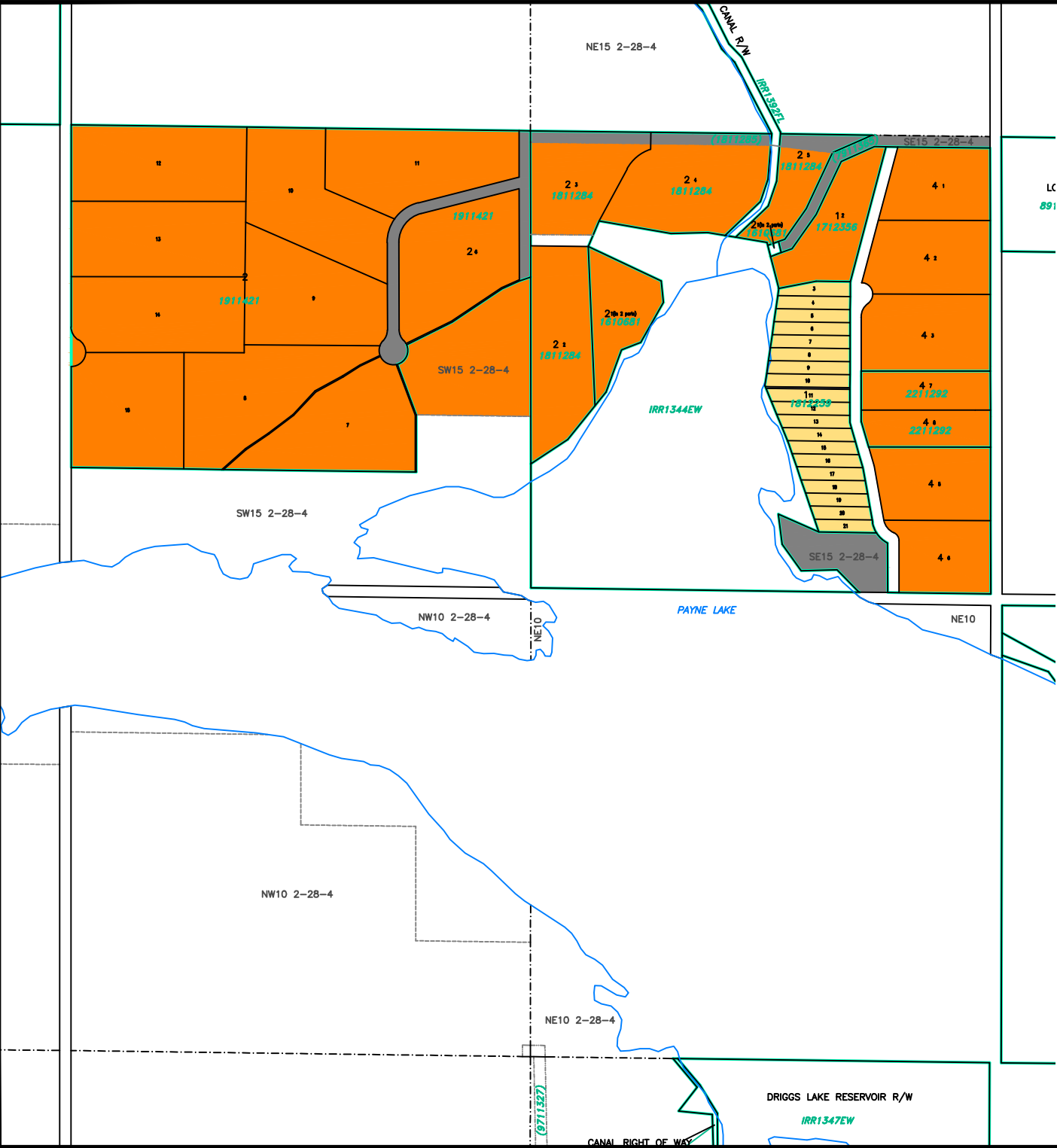
MAP PREPARED BY:
OLDMAN RIVER REGIONAL SERVICES COMMISSION
3105 180A AVENUE NORTH, LETHBRIDGE, ALBERTA
TEL: 326-1344 TTY: 326-1344
"NOT RESPONSIBLE FOR ERRORS OR OMISSIONS"



CARDSTON COUNTY LAND USE DISTRICTS

MAP 55

Portions of SE & SW SEC 15,
TWP 2, RGE 28, W 4 M



LC
891

LAND USE DISTRICTS

Bylaw No: 762.2021
Date: May 25, 2021
Amended To And Including Bylaw #: 776/2021

- AGRICULTURAL - AG
- HAMLET - H
- SINGLE-LOT COUNTRY RESIDENTIAL - SCR
- GROUPED COUNTRY RESIDENTIAL - GCR
- GROUPED COUNTRY RESIDENTIAL - 2 - GCR-2
- RURAL SMALL HOLDINGS - RSH
- RURAL RECREATIONAL - RR
- RURAL COMMERCIAL/INDUSTRIAL 1 - RCI 1
- RURAL COMMERCIAL/INDUSTRIAL 2 - RCI 2
- RURAL COMMERCIAL/INDUSTRIAL 3 - RCI 3
- DIRECT CONTROL - DC
- DESIGNATED HAMLET/URBAN BOUNDARY

SCALE 1:10000

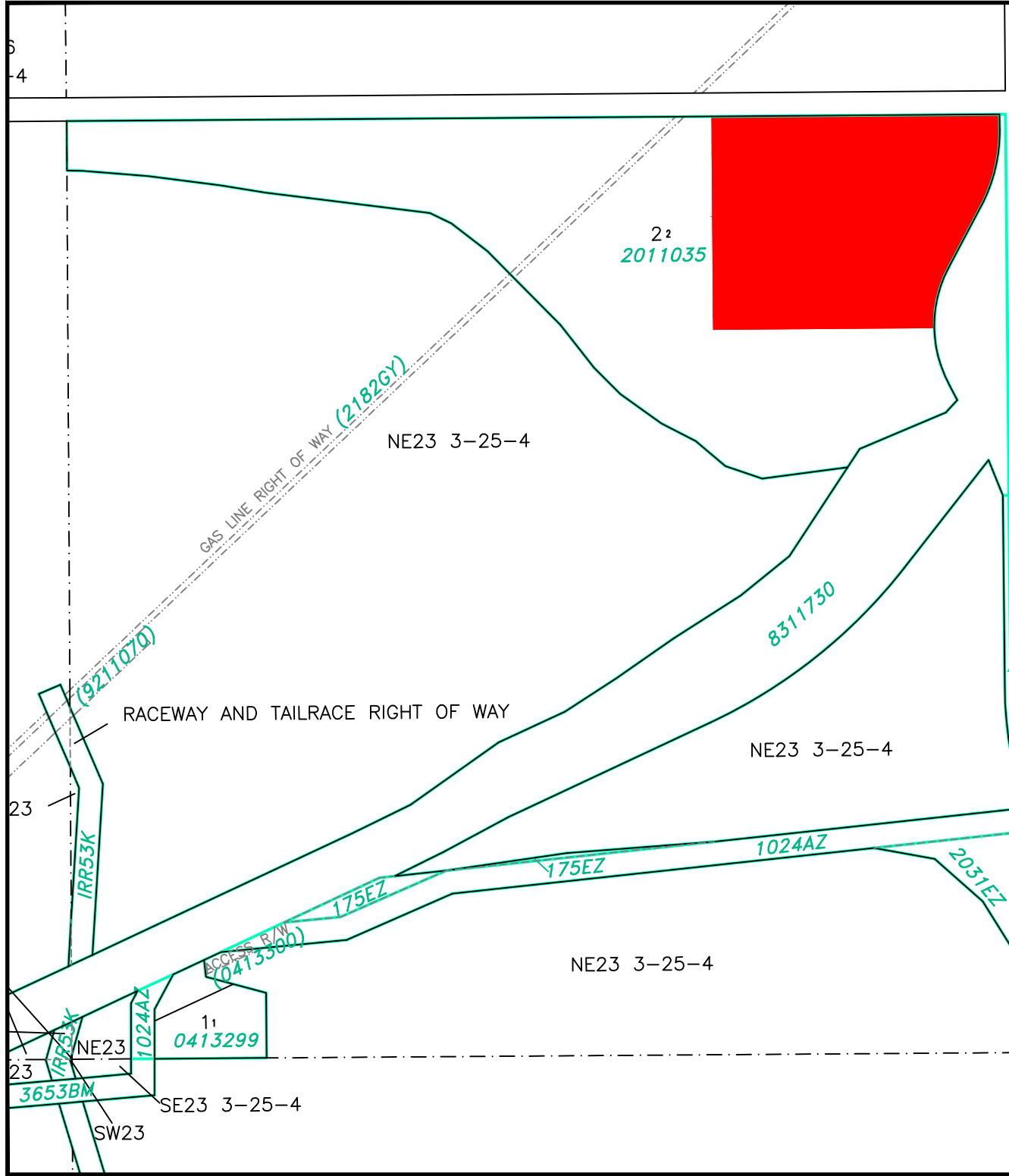
MAP PREPARED BY:
OLDMAN RIVER REGIONAL SERVICES COMMISSION
3105 180A AVENUE NORTH, LETHBRIDGE, ALBERTA
TEL: 326-1344 T/FX 968
NOT RESPONSIBLE FOR ERRORS OR OMISSIONS



CARDSTON COUNTY LAND USE DISTRICTS

MAP 56

8: Lot 1, Block 2, Plan 0914635 IN
NE 1/4 SEC 23, TWP 3, RGE 25, W 4 M



LAND USE DISTRICTS

Bylaw No: 762.2021
Date: May 25, 2021

-  AGRICULTURAL - AG
-  HAMLET - H
-  SINGLE-LOT COUNTRY RESIDENTIAL - SCR
-  GROUPED COUNTRY RESIDENTIAL - GCR
-  GROUPED COUNTRY RESIDENTIAL - 2 - GCR-2
-  RURAL SMALL HOLDINGS - RSH
-  RURAL RECREATIONAL - RR
-  RURAL COMMERCIAL/INDUSTRIAL 1 - RCI 1
-  RURAL COMMERCIAL/INDUSTRIAL 2 - RCI 2
-  RURAL COMMERCIAL/INDUSTRIAL 3 - RCI 3
-  DIRECT CONTROL - DC
-  DESIGNATED HAMLET/URBAN BOUNDARY

SCALE 1:5000

MAP PREPARED BY:
OLDMAN RIVER REGIONAL SERVICES COMMISSION
3109 18th AVENUE NORTH, LETHBRIDGE, ALBERTA
TEL: 309-1344 FAX: 309-1344
"NOT RESPONSIBLE FOR ERRORS OR OMISSIONS"



CARDSTON COUNTY LAND USE DISTRICTS

MAP 57

Portion of
SW 1/4 SEC 25, TWP 4, RGE 28, W 4 M



LAND USE DISTRICTS

Bylaw No: 762.2021
Date: May 25, 2021

-  AGRICULTURAL - AG
-  HAMLET - H
-  SINGLE-LOT COUNTRY RESIDENTIAL - SCR
-  GROUPED COUNTRY RESIDENTIAL - GCR
-  GROUPED COUNTRY RESIDENTIAL - 2 - GCR-2
-  RURAL SMALL HOLDINGS - RSH
-  RURAL RECREATIONAL - RR
-  RURAL COMMERCIAL/INDUSTRIAL 1 - RCI 1
-  RURAL COMMERCIAL/INDUSTRIAL 2 - RCI 2
-  RURAL COMMERCIAL/INDUSTRIAL 3 - RCI 3
-  DIRECT CONTROL - DC
-  DESIGNATED HAMLET/URBAN BOUNDARY

SCALE 1:5000

MAP PREPARED BY:
OLDMAN RIVER REGIONAL SERVICES COMMISSION
3109 18th AVENUE NORTH, LETHBRIDGE, ALBERTA
TEL: 359-1344 TIV: 581
"NOT RESPONSIBLE FOR ERRORS OR OMISSIONS"

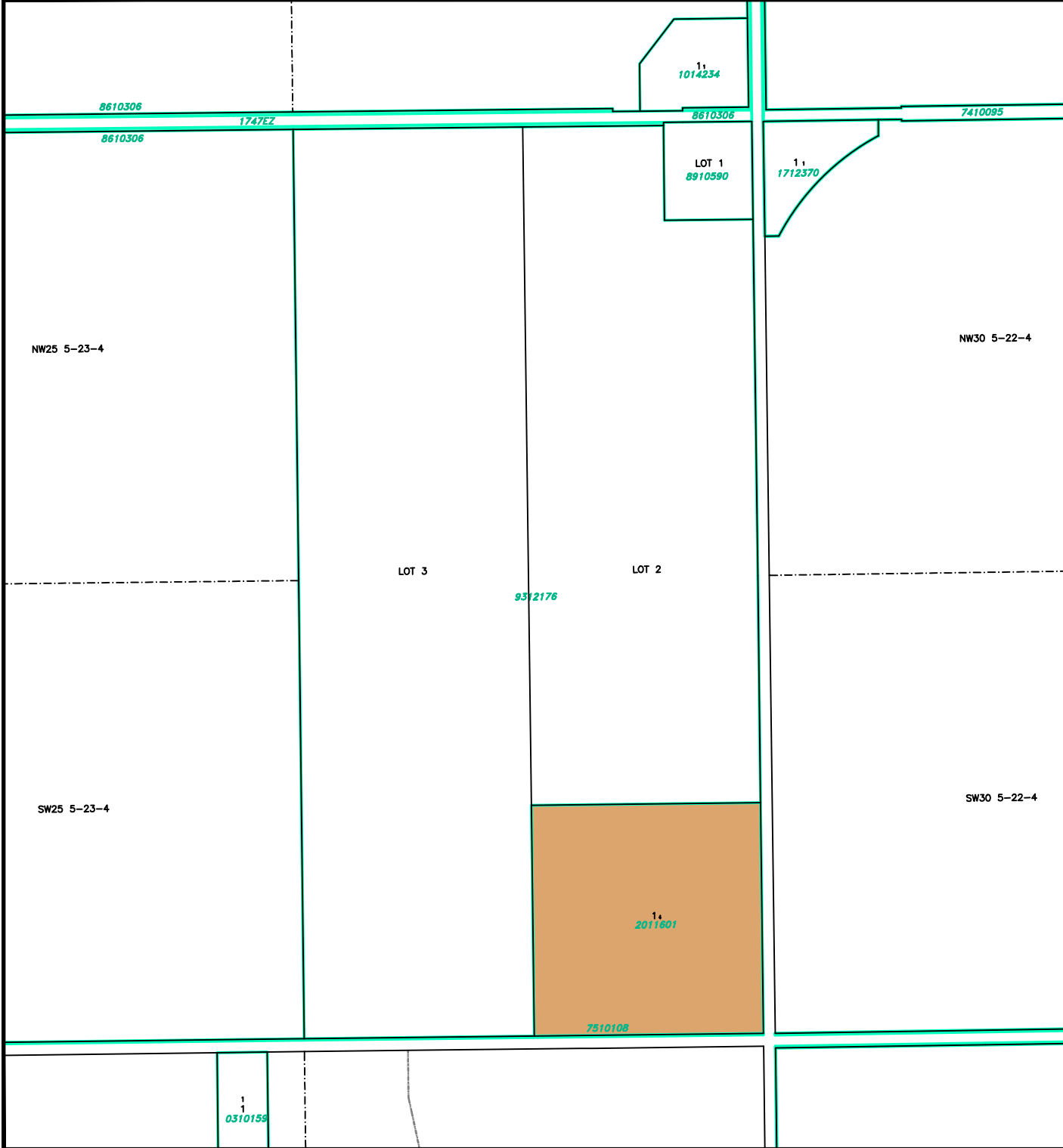


September 11, 2024 C:\Users\CARLIN-1\AppData\Local\Temp\AcPublish_178601
Cardston County LUB 762.2021 May 2021 (LUD Maps Amended to Bylaw 839.2024).dwg

CARDSTON COUNTY LAND USE DISTRICTS

MAP 58

Lot 4, Block 1, Plan 2011601 in
SE 1/4 SEC 25, TWP 5, RGE 23, W 4 M



LAND USE DISTRICTS

Bylaw No: 762.2021
Date: May 25, 2021

-  AGRICULTURAL - AG
-  HAMLET - H
-  SINGLE-LOT COUNTRY RESIDENTIAL - SCR
-  GROUPED COUNTRY RESIDENTIAL - GCR
-  GROUPED COUNTRY RESIDENTIAL - 2 - GCR-2
-  RURAL SMALL HOLDINGS - RSH
-  RURAL RECREATIONAL - RR
-  RURAL COMMERCIAL/INDUSTRIAL 1 - RCI 1
-  RURAL COMMERCIAL/INDUSTRIAL 2 - RCI 2
-  RURAL COMMERCIAL/INDUSTRIAL 3 - RCI 3
-  DIRECT CONTROL - DC
-  DESIGNATED HAMLET/URBAN BOUNDARY

SCALE 1:10000

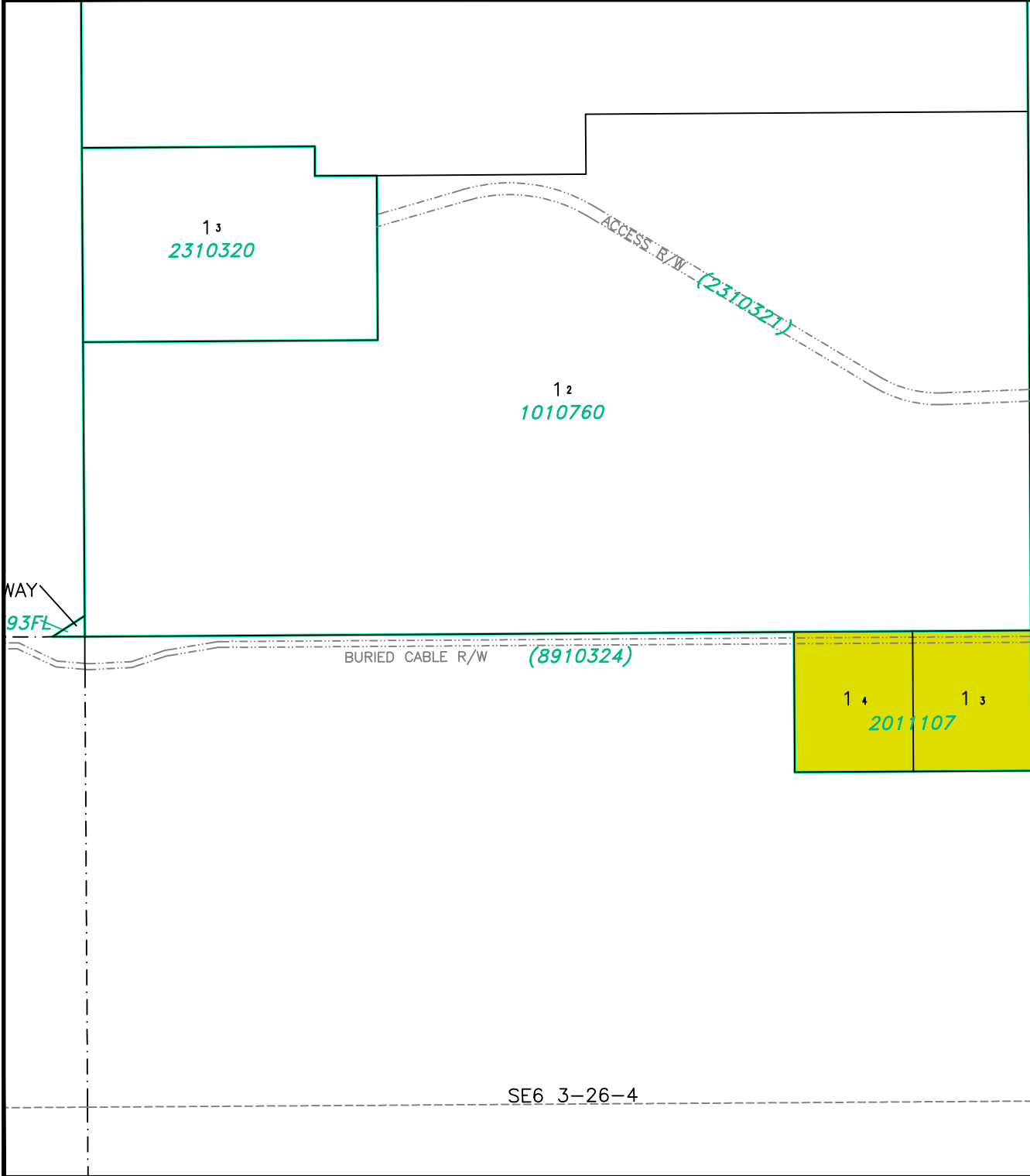
MAP PREPARED BY:
OLDMAN RIVER REGIONAL SERVICES COMMISSION
3105 16th AVENUE NORTH, LETHBRIDGE, ALBERTA
TEL: 326-1344 TTY: 326-1344
"NOT RESPONSIBLE FOR ERRORS OR OMISSIONS"



CARDSTON COUNTY LAND USE DISTRICTS

MAP 59

Lots 3 & 4, Block 1, Plan 2011107 In
SE 1/4 SEC 6, TWP 3, RGE 26, W 4 M



LAND USE DISTRICTS

Bylaw No: 762.2021
Date: May 25, 2021
Amending Bylaw 797/2022

-  AGRICULTURAL - AG
-  HAMLET - H
-  SINGLE-LOT COUNTRY RESIDENTIAL - SCR
-  GROUPED COUNTRY RESIDENTIAL - GCR
-  GROUPED COUNTRY RESIDENTIAL - 2 - GCR-2
-  RURAL SMALL HOLDINGS - RSH
-  RURAL RECREATIONAL - RR
-  RURAL COMMERCIAL/INDUSTRIAL 1 - RCI 1
-  RURAL COMMERCIAL/INDUSTRIAL 2 - RCI 2
-  RURAL COMMERCIAL/INDUSTRIAL 3 - RCI 3
-  DIRECT CONTROL - DC
-  DESIGNATED HAMLET/URBAN BOUNDARY

SCALE 1:5000

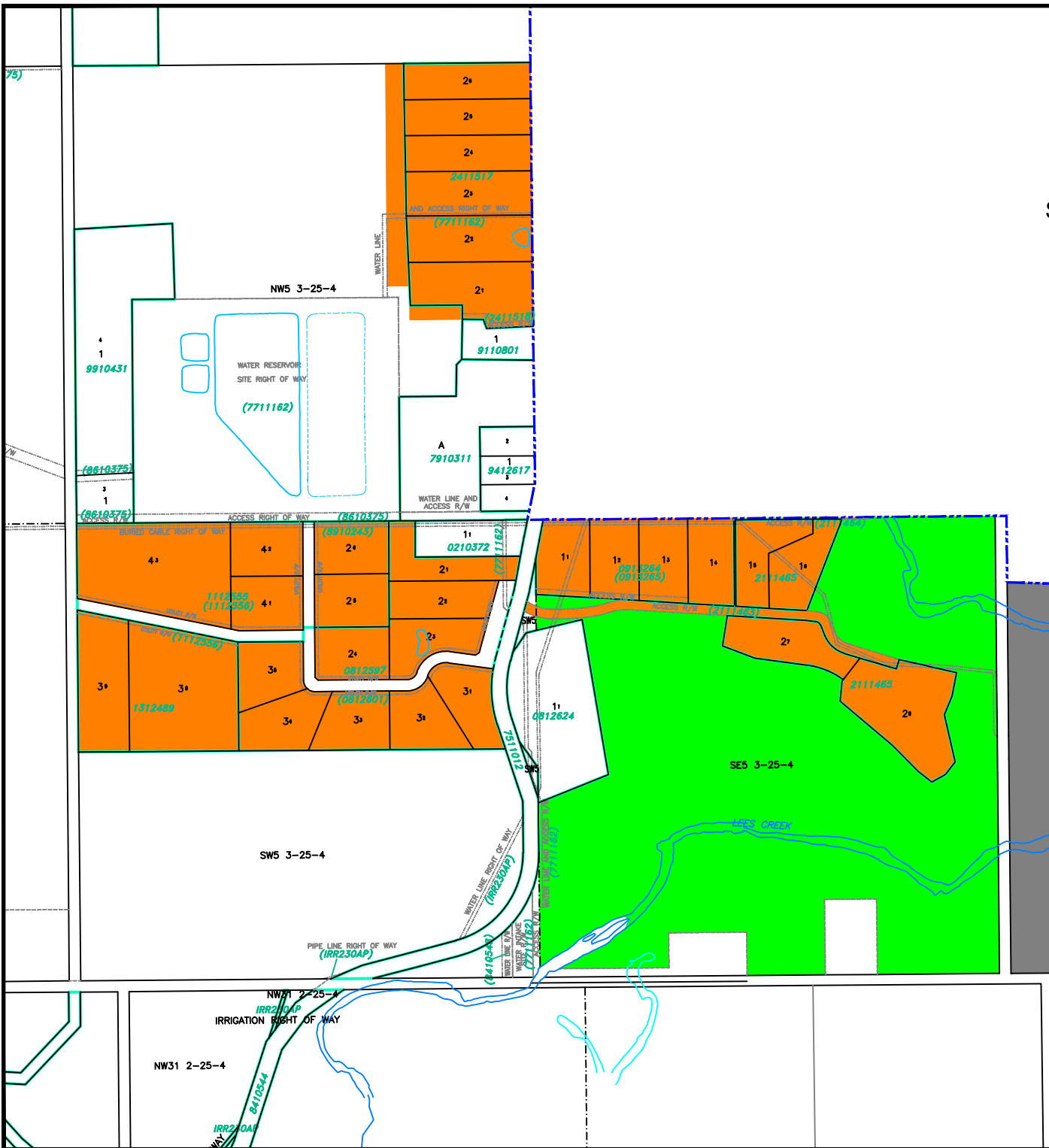
MAP PREPARED BY:
OLDMAN RIVER REGIONAL SERVICES COMMISSION
3105 180A AVENUE NORTH, LETHBRIDGE, ALBERTA
TEL: 326-1344 TTY: 326-1344
"NOT RESPONSIBLE FOR ERRORS OR OMISSIONS"



CARDSTON COUNTY LAND USE DISTRICTS

MAP 60

Portions of
S1/2 & NW SEC 5, TWP 3, RGE 25, W 4 M



LAND USE DISTRICTS

Bylaw No: 762.2021
Date: May 25, 2021
Amended To Bylaw # 821/2023

- AGRICULTURAL - AG
- HAMLET - H
- SINGLE-LOT COUNTRY RESIDENTIAL - SCR
- GROUPED COUNTRY RESIDENTIAL - GCR
- GROUPED COUNTRY RESIDENTIAL - 2 - GCR-2
- RURAL SMALL HOLDINGS - RSH
- RURAL RECREATIONAL - RR
- RURAL COMMERCIAL/INDUSTRIAL 1 - RCI 1
- RURAL COMMERCIAL/INDUSTRIAL 2 - RCI 2
- RURAL COMMERCIAL/INDUSTRIAL 3 - RCI 3
- DIRECT CONTROL - DC
- DESIGNATED HAMLET/URBAN BOUNDARY

SCALE 1:10000



CARDSTON COUNTY LAND USE DISTRICTS

MAP 61

WAYSIDE CAMPSITE PLAN 1154IX
SW1/4 SEC 23, TWP 2 RGE 29 W 4 M



LAND USE DISTRICTS

Bylaw No: 762.2021
Date: May 25, 2021
Amended To Bylaw #: 794/2022

-  AGRICULTURAL - AG
-  HAMLET - H
-  SINGLE-LOT COUNTRY RESIDENTIAL - SCR
-  GROUPED COUNTRY RESIDENTIAL - GCR
-  GROUPED COUNTRY RESIDENTIAL - 2 - GCR-2
-  RURAL SMALL HOLDINGS - RSH
-  RURAL RECREATIONAL - RR
-  RURAL COMMERCIAL/INDUSTRIAL 1 - RCI 1
-  RURAL COMMERCIAL/INDUSTRIAL 2 - RCI 2
-  RURAL COMMERCIAL/INDUSTRIAL 3 - RCI 3
-  DIRECT CONTROL - DC
-  DESIGNATED HAMLET/URBAN BOUNDARY

SCALE 1:5000

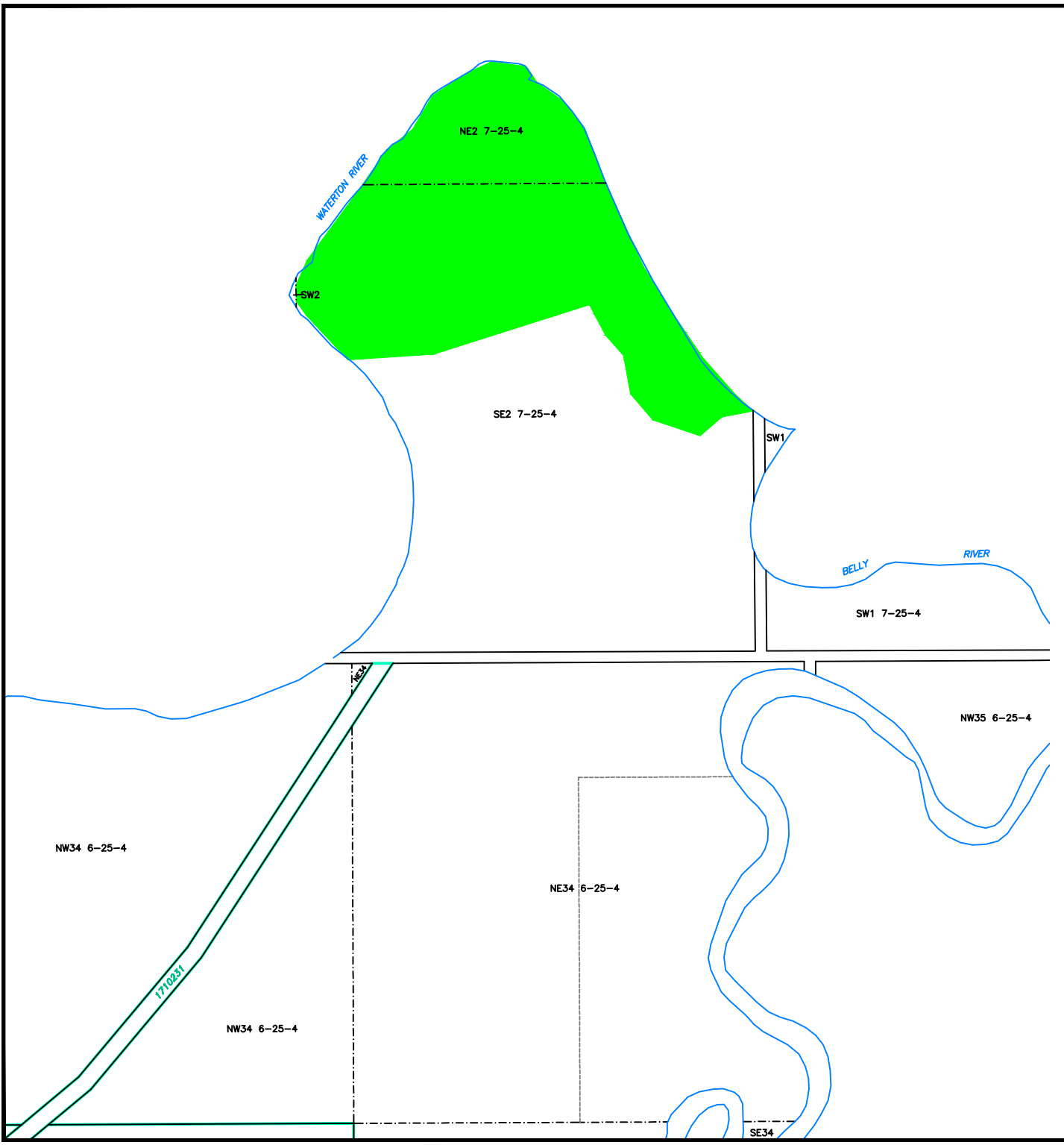
MAP PREPARED BY:
OLDMAN RIVER REGIONAL SERVICES COMMISSION
3105 18th AVENUE NORTH, LETHBRIDGE, ALBERTA
TEL: 326-1344 FAX: 326-1111
"NOT RESPONSIBLE FOR ERRORS OR OMISSIONS"



CARDSTON COUNTY LAND USE DISTRICTS

MAP 62

Portion of
E1/2 SEC 2, TWP 7, RGE 25, W 4 M



LAND USE DISTRICTS

Bylaw No: 762.2021
Date: May 25, 2021
Amended To Bylaw #: 771/2021

-  AGRICULTURAL - AG
-  HAMLET - H
-  SINGLE-LOT COUNTRY RESIDENTIAL - SCR
-  GROUPED COUNTRY RESIDENTIAL - GCR
-  GROUPED COUNTRY RESIDENTIAL - 2 - GCR-2
-  RURAL SMALL HOLDINGS - RSH
-  RURAL RECREATIONAL - RR
-  RURAL COMMERCIAL/INDUSTRIAL 1 - RCI 1
-  RURAL COMMERCIAL/INDUSTRIAL 2 - RCI 2
-  RURAL COMMERCIAL/INDUSTRIAL 3 - RCI 3
-  DIRECT CONTROL - DC
-  DESIGNATED HAMLET/URBAN BOUNDARY

SCALE 1:10000

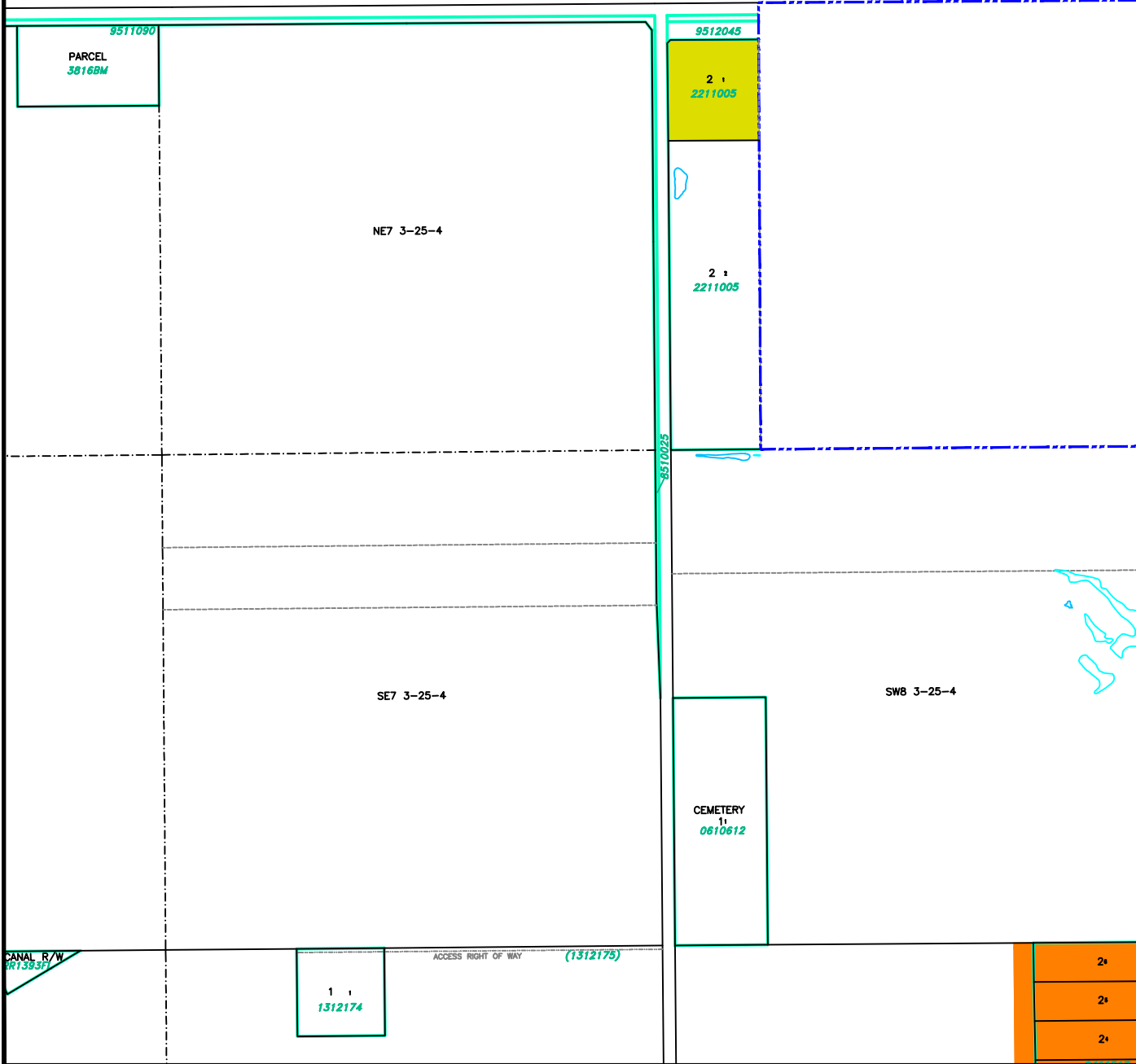
MAP PREPARED BY:
OLDMAN RIVER REGIONAL SERVICES COMMISSION
3105 180A AVENUE NORTH, LETHBRIDGE, ALBERTA
TEL: 326-1344 TTY: 326-1344
"NOT RESPONSIBLE FOR ERRORS OR OMISSIONS"



CARDSTON COUNTY LAND USE DISTRICTS

MAP 63

Lot 1, Block 2, Plan 2211005 within
NW 1/4 SEC 8, TWP 3, RGE 25, W 4 M



LAND USE DISTRICTS

Bylaw No: 762.2021
Date: May 25, 2021
Amended To Bylaw #: 772/2021

- AGRICULTURAL - AG
- HAMLET - H
- SINGLE-LOT COUNTRY RESIDENTIAL - SCR
- GROUPED COUNTRY RESIDENTIAL - GCR
- GROUPED COUNTRY RESIDENTIAL - 2 - GCR-2
- RURAL SMALL HOLDINGS - RSH
- RURAL RECREATIONAL - RR
- RURAL COMMERCIAL/INDUSTRIAL 1 - RCI 1
- RURAL COMMERCIAL/INDUSTRIAL 2 - RCI 2
- RURAL COMMERCIAL/INDUSTRIAL 3 - RCI 3
- DIRECT CONTROL - DC
- DESIGNATED HAMLET/URBAN BOUNDARY

SCALE 1:10000

MAP PREPARED BY:
OLDMAN RIVER REGIONAL SERVICES COMMISSION
3105 180A AVENUE NORTH, LETHBRIDGE, ALBERTA
TEL: 326-1344 TTY: 326-1344
"NOT RESPONSIBLE FOR ERRORS OR OMISSIONS"

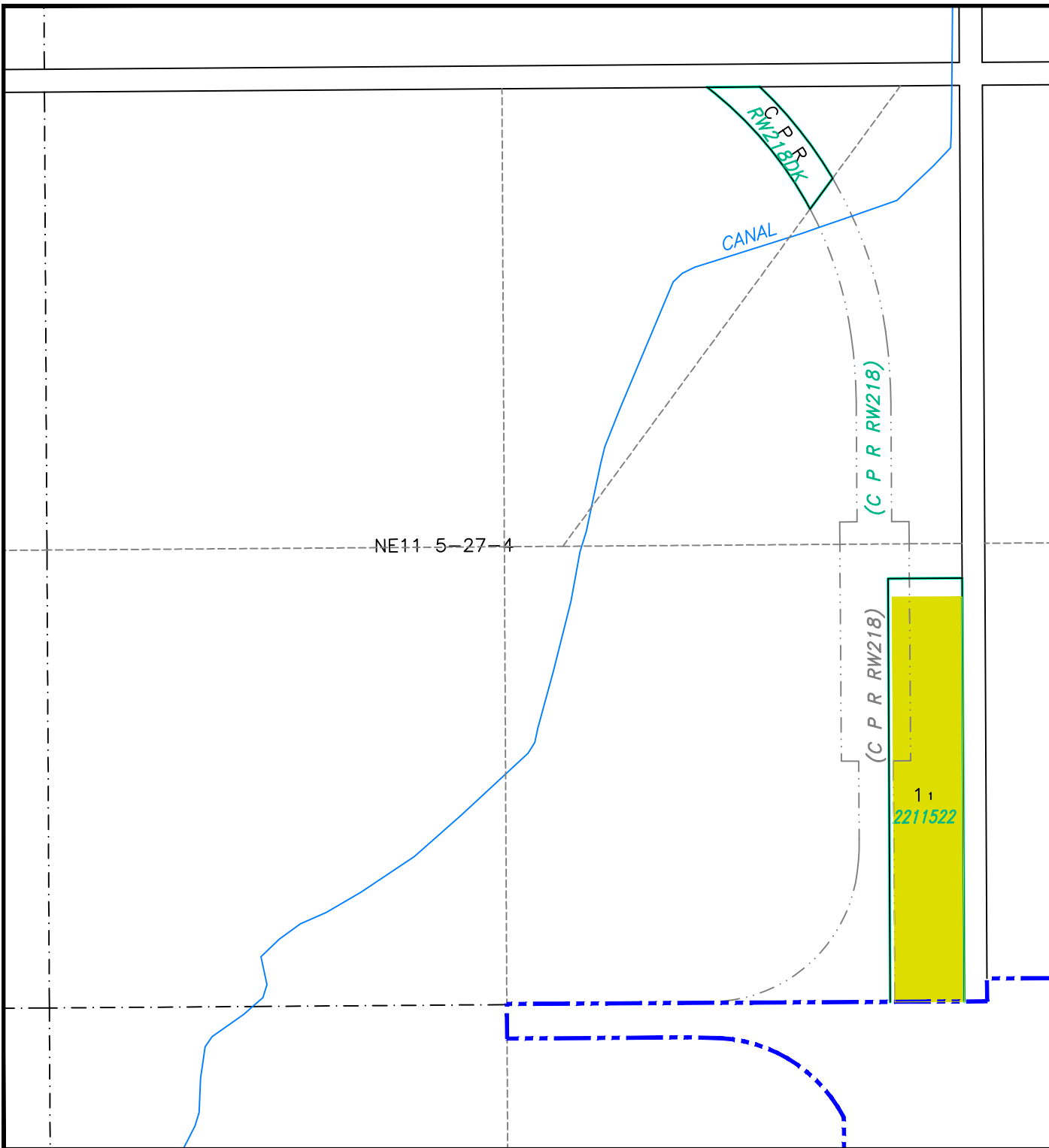


September 11, 2024. C:\Users\CARLIN-1\AppData\Local\Temp\AcPublish_178601
Cardston County LUB 762.2021 May 2021 (LUD Maps Amended to Bylaw 839.2024).dwg

CARDSTON COUNTY LAND USE DISTRICTS

MAP 64

Portion of Lot 1, Block 1, Plan 2211522 in
NE 1/4 SEC 11, TWP 5, RGE 27, W 4 M



LAND USE DISTRICTS

Bylaw No: 762.2021
Date: May 25, 2021
Amended To Bylaw # 773/2021

-  AGRICULTURAL - AG
-  HAMLET - H
-  SINGLE-LOT COUNTRY RESIDENTIAL - SCR
-  GROUPED COUNTRY RESIDENTIAL - GCR
-  GROUPED COUNTRY RESIDENTIAL - 2 - GCR-2
-  RURAL SMALL HOLDINGS - RSH
-  RURAL RECREATIONAL - RR
-  RURAL COMMERCIAL/INDUSTRIAL 1 - RCI 1
-  RURAL COMMERCIAL/INDUSTRIAL 2 - RCI 2
-  RURAL COMMERCIAL/INDUSTRIAL 3 - RCI 3
-  DIRECT CONTROL - DC
-  DESIGNATED HAMLET/URBAN BOUNDARY

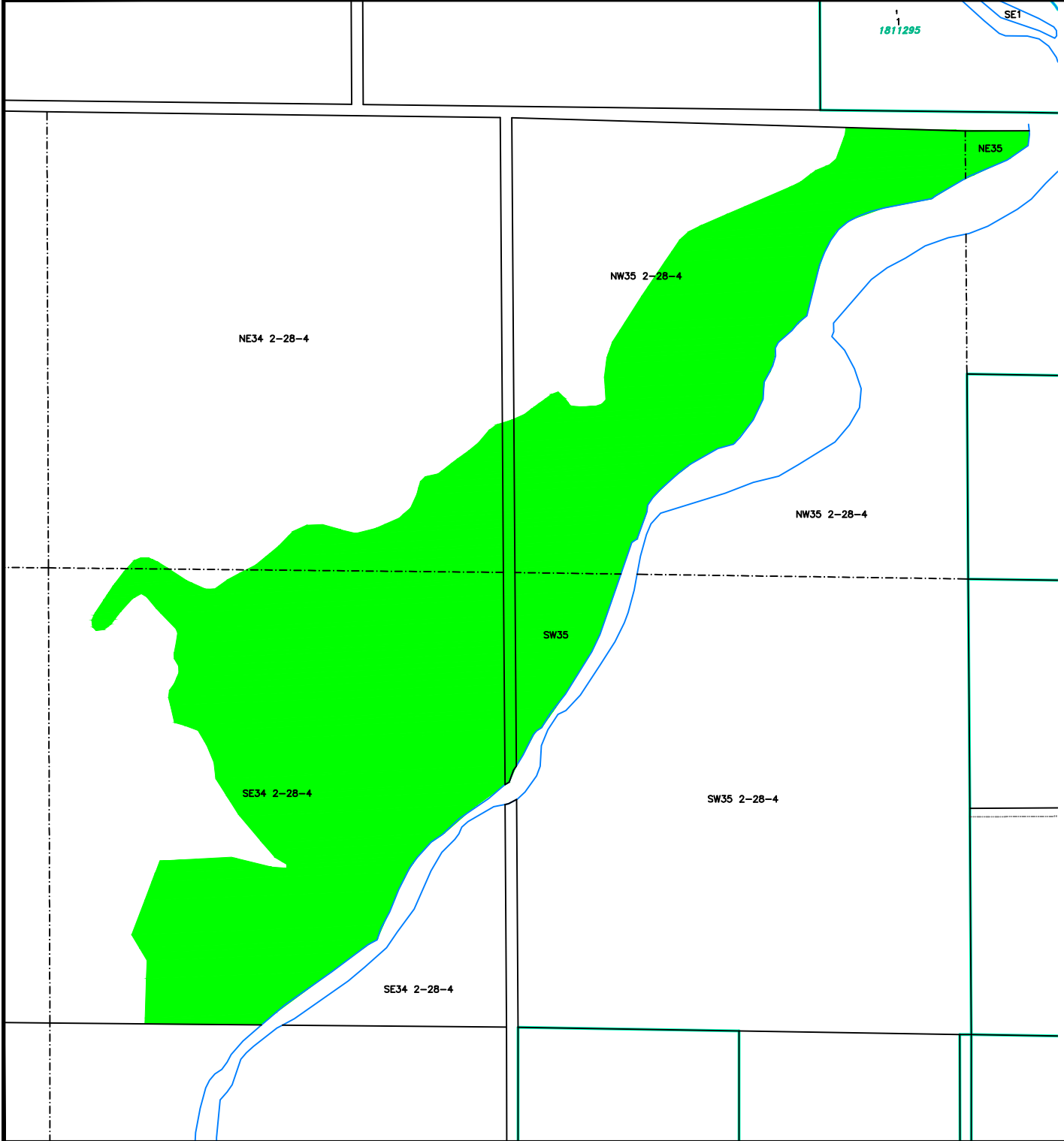
SCALE 1:5000

MAP PREPARED BY:
OLDMAN RIVER REGIONAL SERVICES COMMISSION
3105 180A AVENUE NORTH, LETHBRIDGE, ALBERTA
TEL: 326-1344 TTY: 326-1344
"NOT RESPONSIBLE FOR ERRORS OR OMISSIONS"



CARDSTON COUNTY LAND USE DISTRICTS

MAP 65
 Portions of
 SE & NE 1/4 SEC 34
 NE, SW & NW 1/4 SEC 35
 TWP 2, RGE 28, W 4 M




LAND USE DISTRICTS

Bylaw No: 762.2021
 Date: May 25, 2021
 Amended To Bylaw #: 774/2021

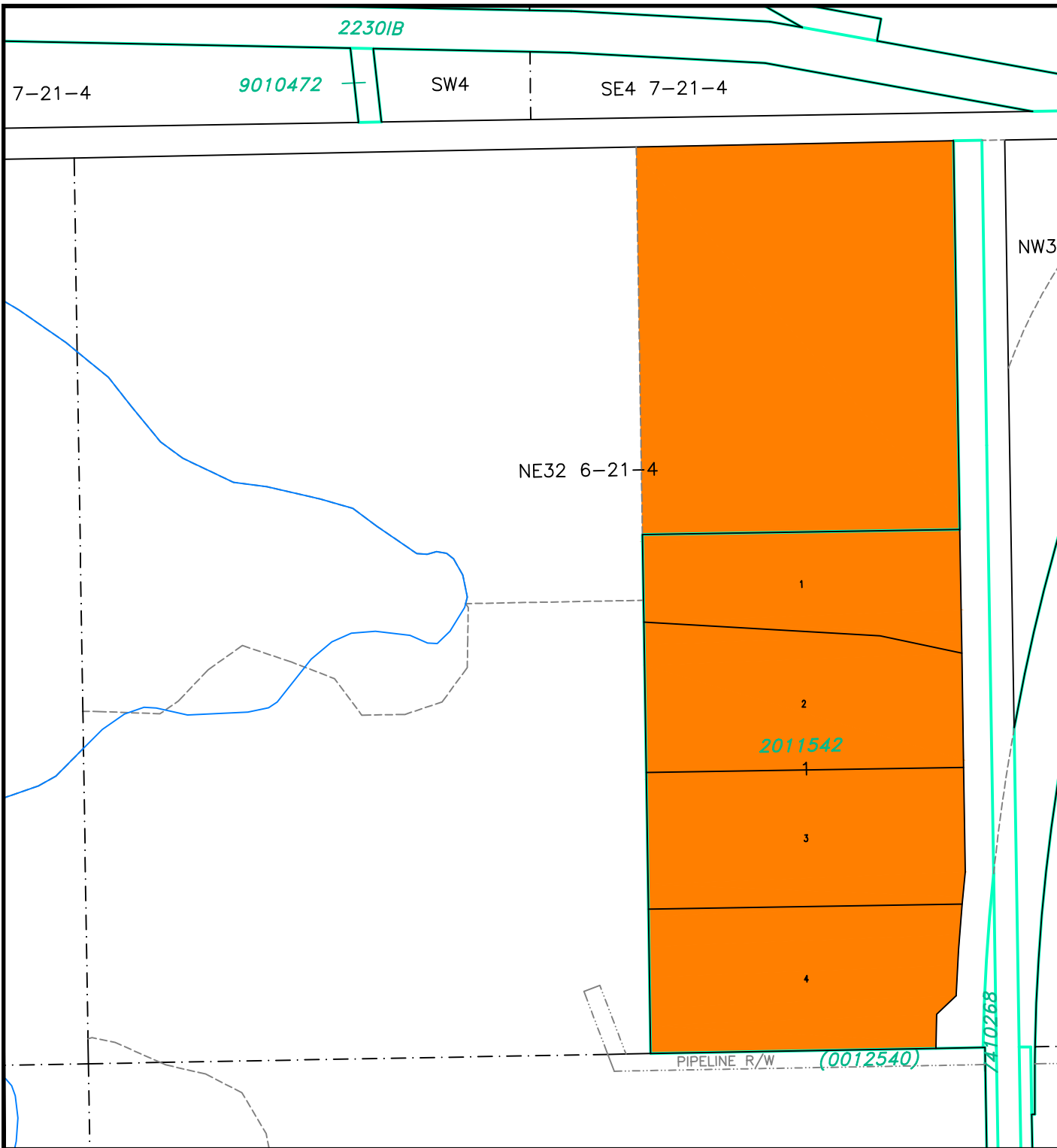
-  AGRICULTURAL - AG
-  HAMLET - H
-  SINGLE-LOT COUNTRY RESIDENTIAL - SCR
-  GROUPED COUNTRY RESIDENTIAL - GCR
-  GROUPED COUNTRY RESIDENTIAL - 2 - GCR-2
-  RURAL SMALL HOLDINGS - RSH
-  RURAL RECREATIONAL - RR
-  RURAL COMMERCIAL/INDUSTRIAL 1 - RCI 1
-  RURAL COMMERCIAL/INDUSTRIAL 2 - RCI 2
-  RURAL COMMERCIAL/INDUSTRIAL 3 - RCI 3
-  DIRECT CONTROL - DC
-  DESIGNATED HAMLET/URBAN BOUNDARY

SCALE 1:10000



CARDSTON COUNTY LAND USE DISTRICTS

MAP 66
Portions of
NE 1/4 SEC 32
TWP 6, RGE 21, W 4 M



LAND USE DISTRICTS

Bylaw No: 762.2021
Date: May 25, 2021

-  AGRICULTURAL - AG
-  HAMLET - H
-  SINGLE-LOT COUNTRY RESIDENTIAL - SCR
-  GROUPED COUNTRY RESIDENTIAL - GCR
-  GROUPED COUNTRY RESIDENTIAL - 2 - GCR-2
-  RURAL SMALL HOLDINGS - RSH
-  RURAL RECREATIONAL - RR
-  RURAL COMMERCIAL/INDUSTRIAL 1 - RCI 1
-  RURAL COMMERCIAL/INDUSTRIAL 2 - RCI 2
-  RURAL COMMERCIAL/INDUSTRIAL 3 - RCI 3
-  DIRECT CONTROL - DC
-  DESIGNATED HAMLET/URBAN BOUNDARY

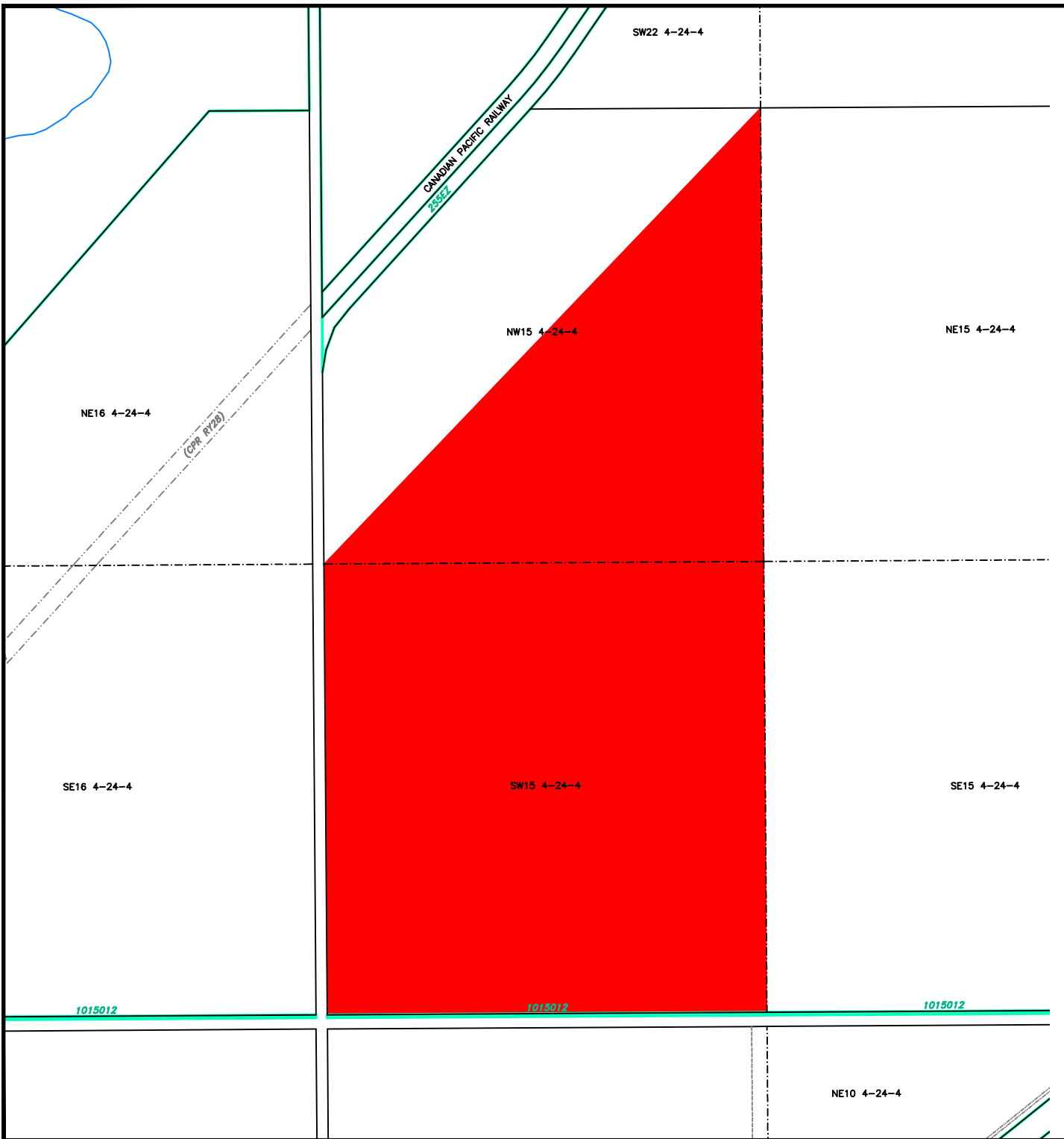
SCALE 1:5000

MAP PREPARED BY:
OLDMAN RIVER REGIONAL SERVICES COMMISSION
3105 180A AVENUE NORTH, LETHBRIDGE, ALBERTA
TEL: 326-1344 TTY: 326-1344
"NOT RESPONSIBLE FOR ERRORS OR OMISSIONS"



CARDSTON COUNTY LAND USE DISTRICTS

MAP 67
Portions of
W 1/2 SEC 15
TWP 4, RGE 24, W 4 M



LAND USE DISTRICTS

Bylaw No: 762.2021
Date: May 25, 2021
Amended To Bylaw #: 779/2021

-  AGRICULTURAL - AG
-  HAMLET - H
-  SINGLE-LOT COUNTRY RESIDENTIAL - SCR
-  GROUPED COUNTRY RESIDENTIAL - GCR
-  GROUPED COUNTRY RESIDENTIAL - 2 - GCR-2
-  RURAL SMALL HOLDINGS - RSH
-  RURAL RECREATIONAL - RR
-  RURAL COMMERCIAL/INDUSTRIAL 1 - RCI 1
-  RURAL COMMERCIAL/INDUSTRIAL 2 - RCI 2
-  RURAL COMMERCIAL/INDUSTRIAL 3 - RCI 3
-  DIRECT CONTROL - DC
-  DESIGNATED HAMLET/URBAN BOUNDARY

SCALE 1:10000


MAP PREPARED BY:
OLDMAN RIVER REGIONAL SERVICES COMMISSION
3105 16th AVENUE NORTH, LETHBRIDGE, ALBERTA
TEL: 326-1344 TTY: 326-1344
"NOT RESPONSIBLE FOR ERRORS OR OMISSIONS"



CARDSTON COUNTY LAND USE DISTRICTS

MAP 68

Lots 1 & 2, Block 1, Plan 2211224 in
SW 1/4 SEC 29
TWP 5, RGE 21, W 4 M



SW29 5-21-4

LAND USE DISTRICTS

Bylaw No: 762.2021
Date: May 25, 2021
Amended To Bylaw #: 779/2021

-  AGRICULTURAL - AG
-  HAMLET - H
-  SINGLE-LOT COUNTRY RESIDENTIAL - SCR
-  GROUPED COUNTRY RESIDENTIAL - GCR
-  GROUPED COUNTRY RESIDENTIAL - 2 - GCR-2
-  RURAL SMALL HOLDINGS - RSH
-  RURAL RECREATIONAL - RR
-  RURAL COMMERCIAL/INDUSTRIAL 1 - RCI 1
-  RURAL COMMERCIAL/INDUSTRIAL 2 - RCI 2
-  RURAL COMMERCIAL/INDUSTRIAL 3 - RCI 3
-  DIRECT CONTROL - DC
-  DESIGNATED HAMLET/URBAN BOUNDARY

SCALE 1:5000

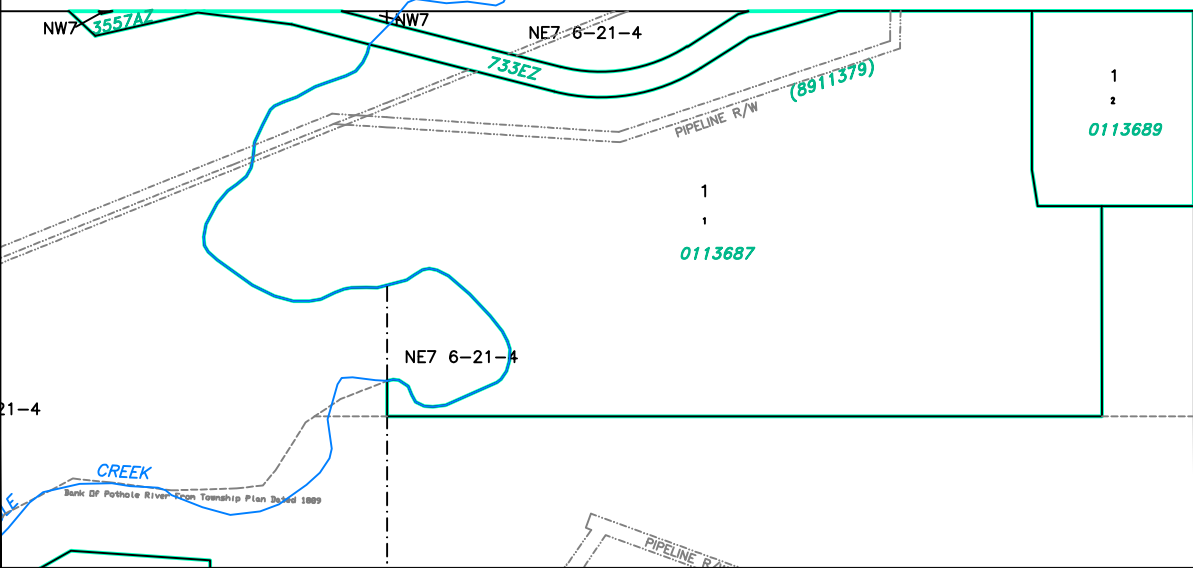
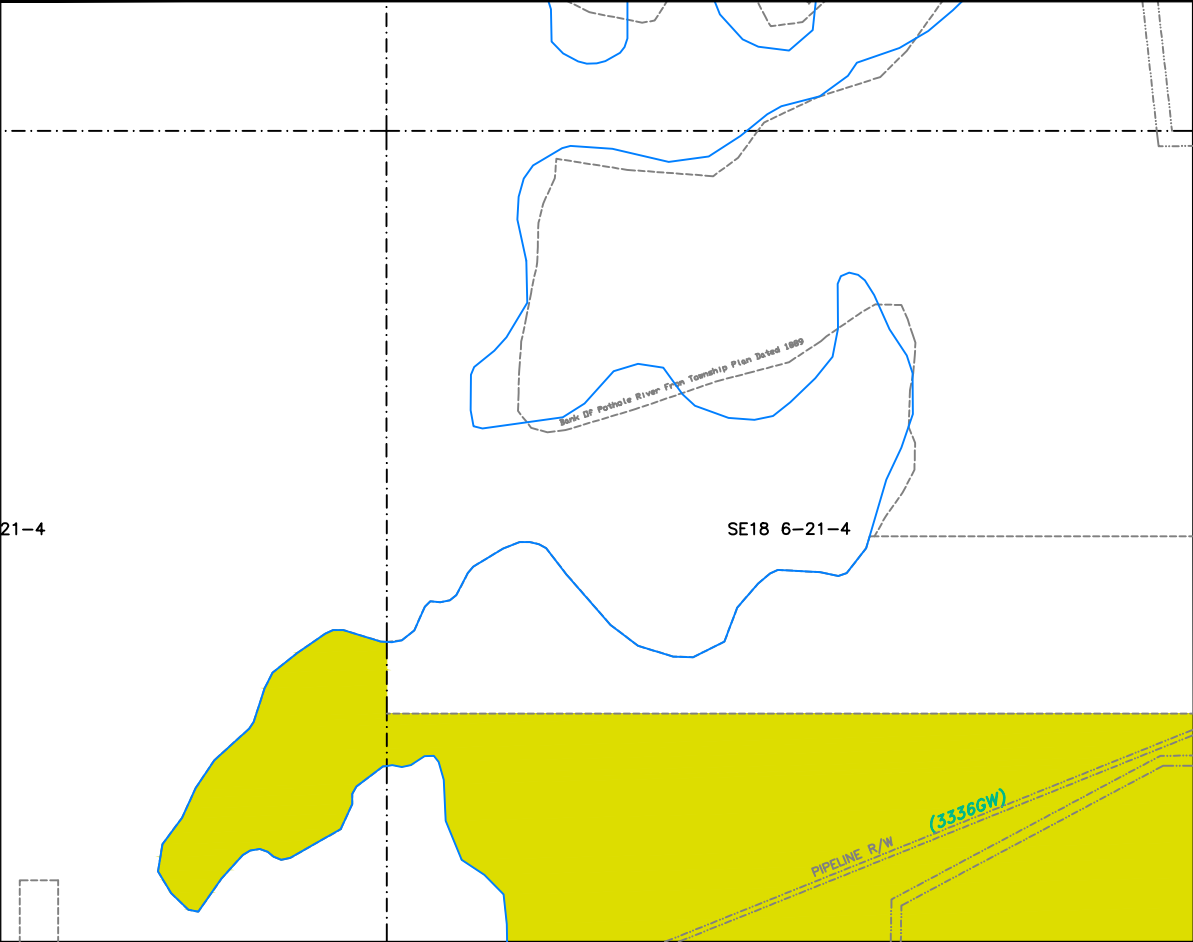
MAP PREPARED BY:
OLDMAN RIVER REGIONAL SERVICES COMMISSION
3105 180A AVENUE NORTH, LETHBRIDGE, ALBERTA
TEL: 326-1344 TTY: 326-1344
"NOT RESPONSIBLE FOR ERRORS OR OMISSIONS"



5151JK

CARDSTON COUNTY LAND USE DISTRICTS

MAP 69
Portions of
SE & SW 1/4 SEC 18
TWP 6, RGE 21, W 4 M




LAND USE DISTRICTS

Bylaw No: 762.2021
Date: May 25, 2021
Amended To Bylaw #: 795/2021

- AGRICULTURAL - AG
- HAMLET - H
- SINGLE-LOT COUNTRY RESIDENTIAL - SCR
- GROUPED COUNTRY RESIDENTIAL - GCR
- GROUPED COUNTRY RESIDENTIAL - 2 - GCR-2
- RURAL SMALL HOLDINGS - RSH
- RURAL RECREATIONAL - RR
- RURAL COMMERCIAL/INDUSTRIAL 1 - RCI 1
- RURAL COMMERCIAL/INDUSTRIAL 2 - RCI 2
- RURAL COMMERCIAL/INDUSTRIAL 3 - RCI 3
- DIRECT CONTROL - DC
- DESIGNATED HAMLET/URBAN BOUNDARY

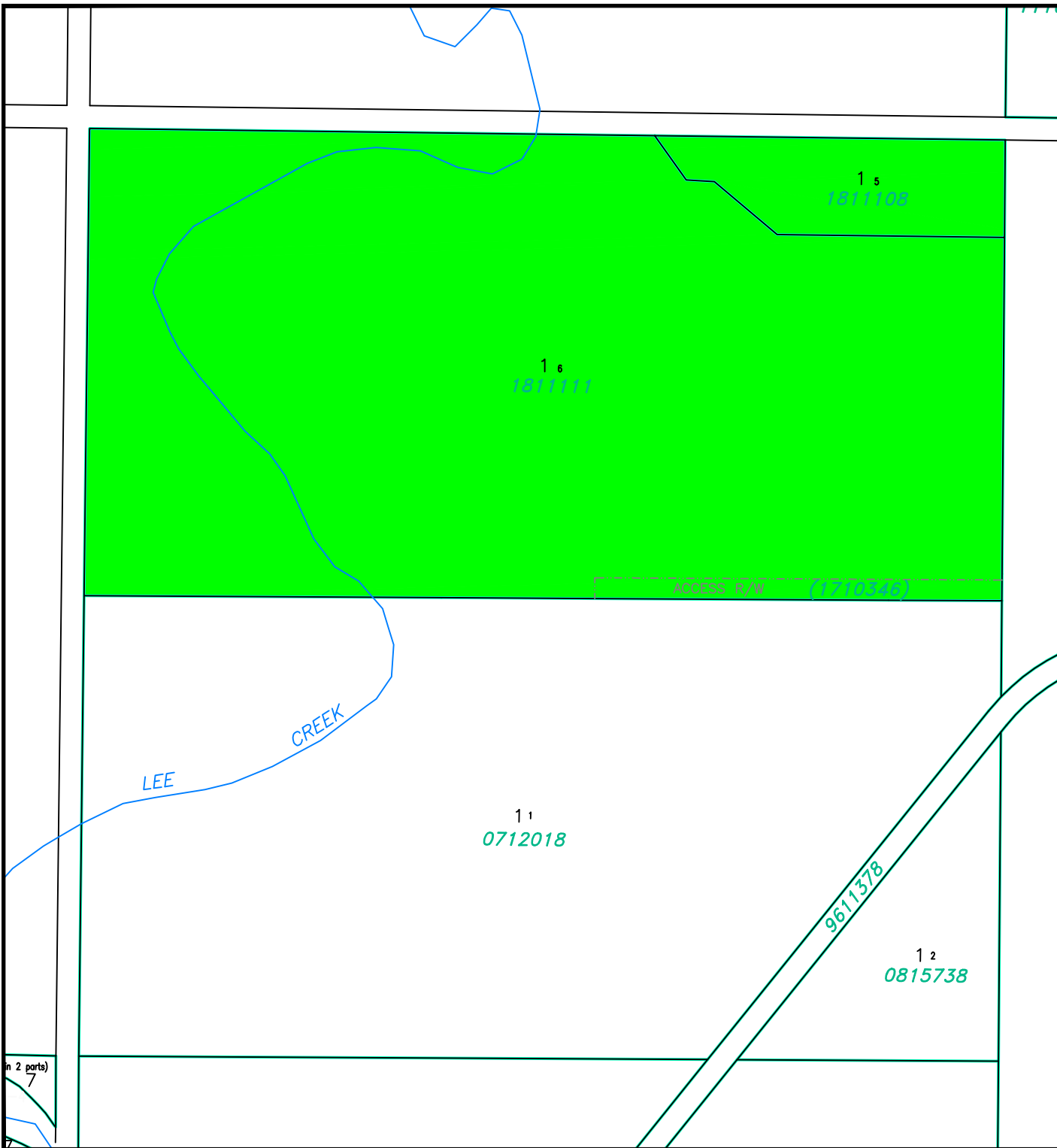
SCALE 1:7500



CARDSTON COUNTY LAND USE DISTRICTS

MAP 70

LOT 5 ; BLOCK 1; PLAN 1811108
 LOT 6; BLOCK 1; PLAN 1811111
 WITHIN NW 1/4 SEC 10
 TWP 1, RGE 27, W 4 M



LAND USE DISTRICTS

Bylaw No: 762.2021
 Date: May 25, 2021
 Amended To Bylaw #: 799/2022

-  AGRICULTURAL - AG
-  HAMLET - H
-  SINGLE-LOT COUNTRY RESIDENTIAL - SCR
-  GROUPED COUNTRY RESIDENTIAL - GCR
-  GROUPED COUNTRY RESIDENTIAL 2 - GCR-2
-  RURAL SMALL HOLDINGS - RSH
-  RURAL RECREATIONAL - RR
-  RURAL COMMERCIAL/INDUSTRIAL 1 - RCI 1
-  RURAL COMMERCIAL/INDUSTRIAL 2 - RCI 2
-  RURAL COMMERCIAL/INDUSTRIAL 3 - RCI 3
-  DIRECT CONTROL - DC
-  DESIGNATED HAMLET/URBAN BOUNDARY

SCALE 1:5000

MAP PREPARED BY:
 OLDMAN RIVER REGIONAL SERVICES COMMISSION
 3105 180A AVENUE NORTH, LETHBRIDGE, ALBERTA
 TEL: 326-1344 TTY: 326-1344
 NOT RESPONSIBLE FOR ERRORS OR OMISSIONS



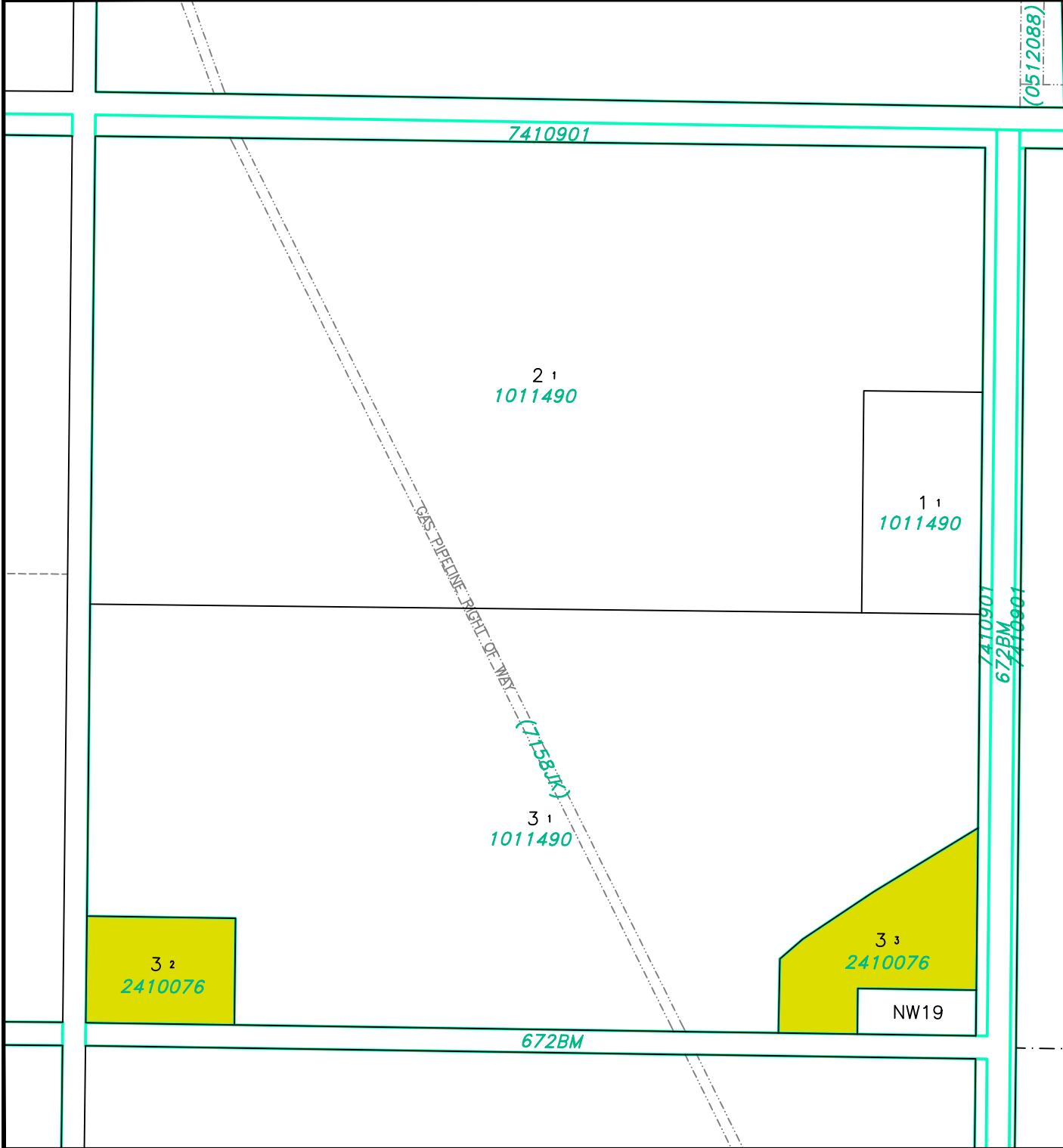
OLDMAN RIVER REGIONAL SERVICES COMMISSION



CARDSTON COUNTY LAND USE DISTRICTS

MAP 71

PORTION OF
LOT 1; BLOCK 3; PLAN 1011490
WITHIN NW 1/4 SEC 19
TWP 4, RGE 27, W 4 M



(0512088)

LAND USE DISTRICTS

Bylaw No: 762.2021
Date: May 25, 2021
Amended To Bylaw #: 810/2022

-  AGRICULTURAL - AG
-  HAMLET - H
-  SINGLE-LOT COUNTRY RESIDENTIAL - SCR
-  GROUPED COUNTRY RESIDENTIAL - GCR
-  GROUPED COUNTRY RESIDENTIAL - 2 - GCR-2
-  RURAL SMALL HOLDINGS - RSH
-  RURAL RECREATIONAL - RR
-  RURAL COMMERCIAL/INDUSTRIAL 1 - RCI 1
-  RURAL COMMERCIAL/INDUSTRIAL 2 - RCI 2
-  RURAL COMMERCIAL/INDUSTRIAL 3 - RCI 3
-  DIRECT CONTROL - DC
-  DESIGNATED HAMLET/URBAN BOUNDARY

SCALE 1:5000

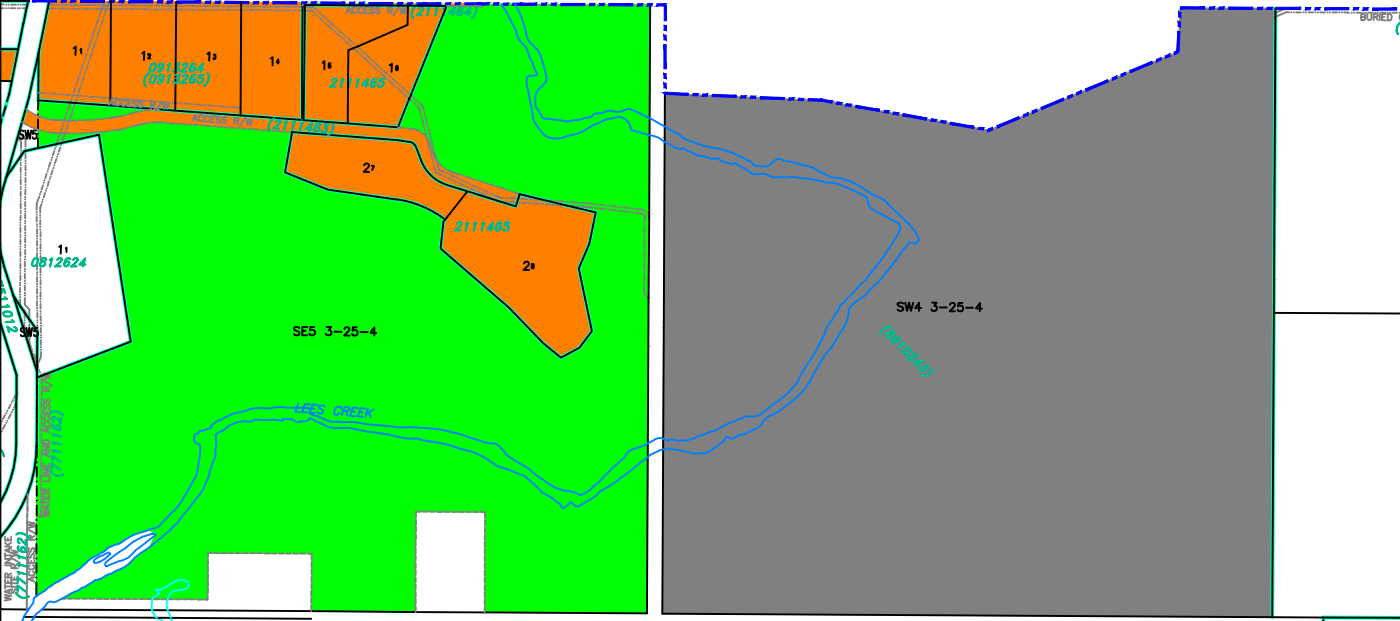
MAP PREPARED BY:
OLDMAN RIVER REGIONAL SERVICES COMMISSION
3105 180A AVENUE NORTH, LETHBRIDGE, ALBERTA
TEL: 326-1344 TTY: 326-1344
"NOT RESPONSIBLE FOR ERRORS OR OMISSIONS"



CARDSTON COUNTY LAND USE DISTRICTS

MAP 72

PORTION OF
SW 1/4 SEC 4 &
SE 1/4 SEC 5
TWP 3, RGE 25, W 4 M



LAND USE DISTRICTS

Bylaw No: 762.2021
Date: May 25, 2021
Amended To Bylaw #: 813/2023

-  AGRICULTURAL - AG
-  HAMLET - H
-  SINGLE-LOT COUNTRY RESIDENTIAL - SCR
-  GROUPED COUNTRY RESIDENTIAL - GCR
-  GROUPED COUNTRY RESIDENTIAL - 2 - GCR-2
-  RURAL SMALL HOLDINGS - RSH
-  RURAL RECREATIONAL - RR
-  RURAL COMMERCIAL/INDUSTRIAL 1 - RCI 1
-  RURAL COMMERCIAL/INDUSTRIAL 2 - RCI 2
-  RURAL COMMERCIAL/INDUSTRIAL 3 - RCI 3
-  DIRECT CONTROL - DC
-  DESIGNATED HAMLET/URBAN BOUNDARY

SCALE 1:10000

MAP PREPARED BY:
OLDMAN RIVER REGIONAL SERVICES COMMISSION
3105 180A AVENUE NORTH, LETHBRIDGE, ALBERTA
TEL: 326-1344 TTY: 326-1344
"NOT RESPONSIBLE FOR ERRORS OR OMISSIONS"



PAS

CARDSTON COUNTY LAND USE DISTRICTS

MAP 73

PORTION OF
NW 1/4 SEC 28
TWP 2, RGE 25, W 4 M

1012194

NW28 2-25-4

LAND USE DISTRICTS

Bylaw No: 762.2021
Date: May 25, 2021
Amended To Bylaw #: 815/2023

-  AGRICULTURAL - AG
-  HAMLET - H
-  SINGLE-LOT COUNTRY RESIDENTIAL - SCR
-  GROUPED COUNTRY RESIDENTIAL - GCR
-  GROUPED COUNTRY RESIDENTIAL - 2 - GCR-2
-  RURAL SMALL HOLDINGS - RSH
-  RURAL RECREATIONAL - RR
-  RURAL COMMERCIAL/INDUSTRIAL 1 - RCI 1
-  RURAL COMMERCIAL/INDUSTRIAL 2 - RCI 2
-  RURAL COMMERCIAL/INDUSTRIAL 3 - RCI 3
-  DIRECT CONTROL - DC
-  DESIGNATED HAMLET/URBAN BOUNDARY

SCALE 1:5000

MAP PREPARED BY:
OLDMAN RIVER REGIONAL SERVICES COMMISSION
3105 180A AVENUE NORTH, LETHBRIDGE, ALBERTA
TEL. 326-1344 TTY 326-1344
NOT RESPONSIBLE FOR ERRORS OR OMISSIONS



CARDSTON COUNTY LAND USE DISTRICTS

MAP 74

Lot 3 & Portion of Lot 4,
Block 1, Plan 2312052
NW 1/4 SEC 1 TWP 5, RGE 27, W 4 M

Village of Glenwood

NW1 5-27-4

1 4

2312052

1 3

1 2
0213258

LAND USE DISTRICTS

Bylaw No: 762.2021
Date: May 25, 2021
Amended To Bylaw #: 816/2023

-  AGRICULTURAL - AG
-  HAMLET - H
-  SINGLE-LOT COUNTRY RESIDENTIAL - SCR
-  GROUPED COUNTRY RESIDENTIAL - GCR
-  GROUPED COUNTRY RESIDENTIAL 2 - GCR-2
-  RURAL SMALL HOLDINGS - RSH
-  RURAL RECREATIONAL - RR
-  RURAL COMMERCIAL/INDUSTRIAL 1 - RCI 1
-  RURAL COMMERCIAL/INDUSTRIAL 2 - RCI 2
-  RURAL COMMERCIAL/INDUSTRIAL 3 - RCI 3
-  DIRECT CONTROL - DC
-  DESIGNATED HAMLET/URBAN BOUNDARY

SCALE 1:5000


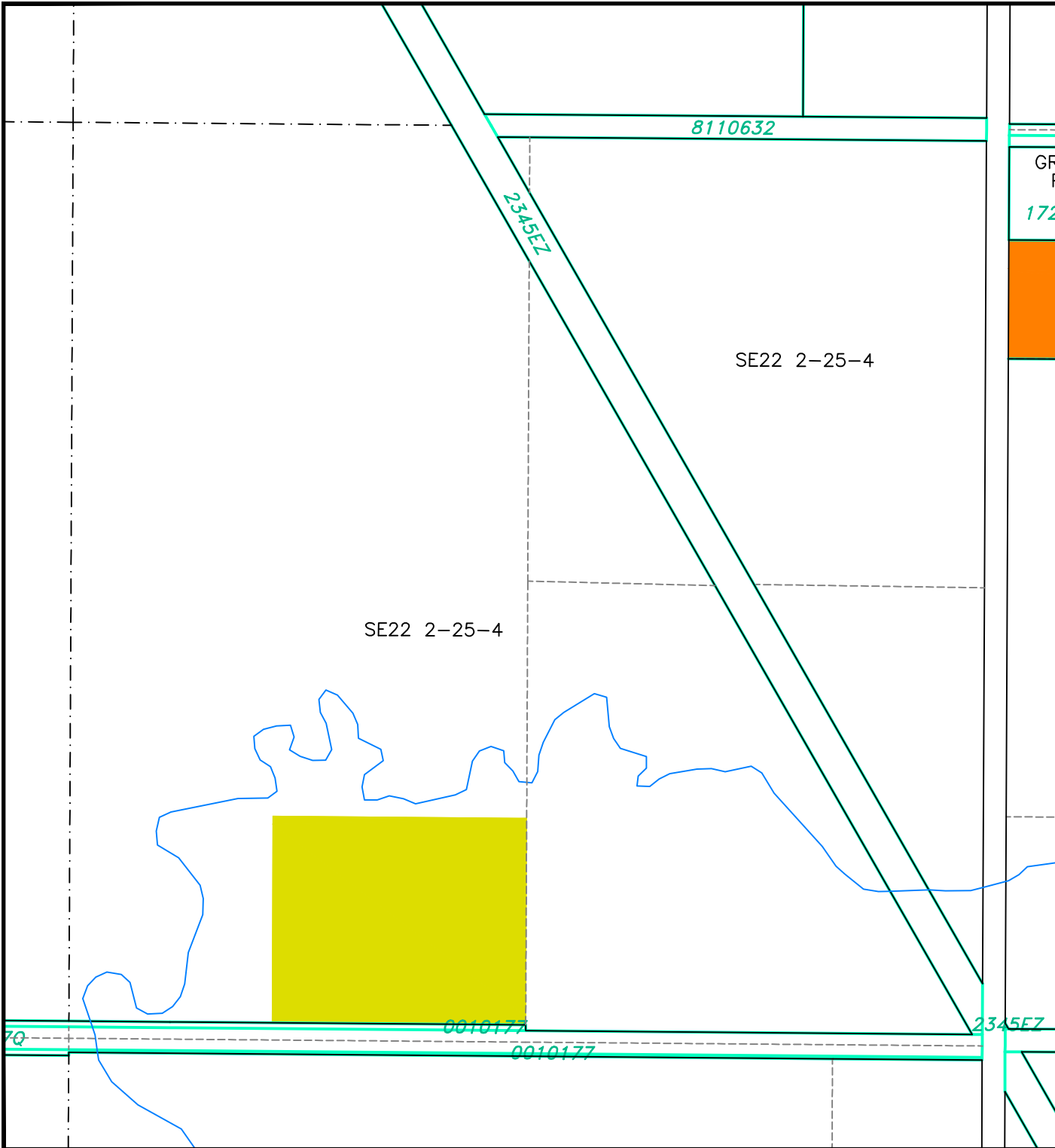
MAP PREPARED BY:
OLDMAN RIVER REGIONAL SERVICES COMMISSION
3105 180A AVENUE NORTH, LETHBRIDGE, ALBERTA
TEL: 326-1344 TTY: 326-1344
"NOT RESPONSIBLE FOR ERRORS OR OMISSIONS"



CARDSTON COUNTY LAND USE DISTRICTS

MAP 75

Portion of LSD 2 Within
SE 1/4 SEC 22 TWP 2, RGE 25, W 4 M



LAND USE DISTRICTS

Bylaw No: 762.2021
Date: May 25, 2021
Amended To Bylaw #: 832/2024

-  AGRICULTURAL - AG
-  HAMLET - H
-  SINGLE-LOT COUNTRY RESIDENTIAL - SCR
-  GROUPED COUNTRY RESIDENTIAL - GCR
-  GROUPED COUNTRY RESIDENTIAL - 2 - GCR-2
-  RURAL SMALL HOLDINGS - RSH
-  RURAL RECREATIONAL - RR
-  RURAL COMMERCIAL/INDUSTRIAL 1 - RCI 1
-  RURAL COMMERCIAL/INDUSTRIAL 2 - RCI 2
-  RURAL COMMERCIAL/INDUSTRIAL 3 - RCI 3
-  DIRECT CONTROL - DC
-  DESIGNATED HAMLET/URBAN BOUNDARY

SCALE 1:5000

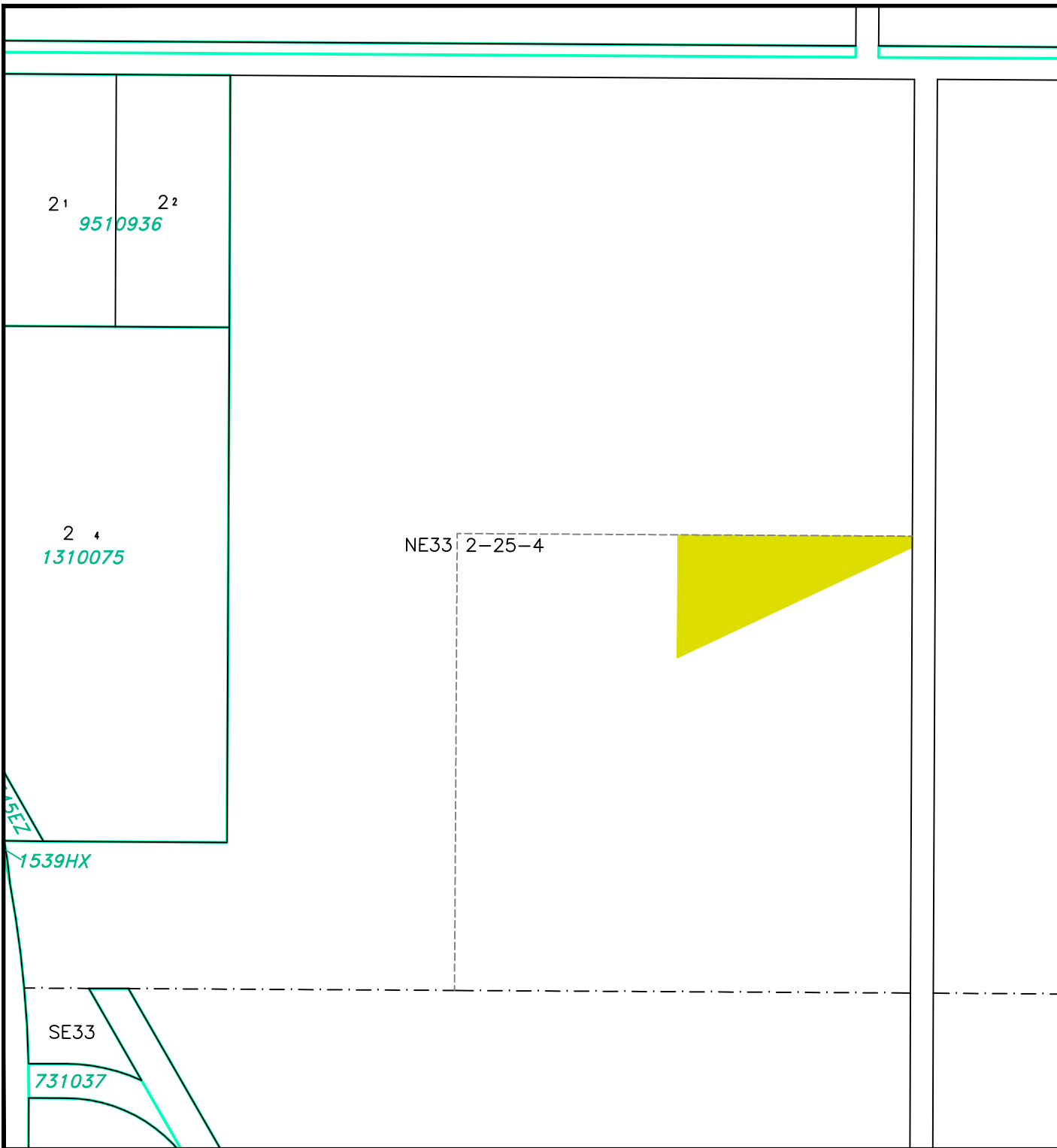
MAP PREPARED BY:
OLDMAN RIVER REGIONAL SERVICES COMMISSION
3105 180A AVENUE NORTH, LETHBRIDGE, ALBERTA
TEL: 326-1344 TTY: 326-1344
NOT RESPONSIBLE FOR ERRORS OR OMISSIONS



CARDSTON COUNTY LAND USE DISTRICTS

MAP 76

Portion of LSD 9 Within
NE 1/4 SEC 33 TWP 2, RGE 25, W 4 M



LAND USE DISTRICTS

Bylaw No: 762.2021
Date: May 25, 2021
Amended To Bylaw #: 839/2024

- AGRICULTURAL - AG
- HAMLET - H
- SINGLE-LOT COUNTRY RESIDENTIAL - SCR
- GROUPED COUNTRY RESIDENTIAL - GCR
- GROUPED COUNTRY RESIDENTIAL - 2 - GCR-2
- RURAL SMALL HOLDINGS - RSH
- RURAL RECREATIONAL - RR
- RURAL COMMERCIAL/INDUSTRIAL 1 - RCI 1
- RURAL COMMERCIAL/INDUSTRIAL 2 - RCI 2
- RURAL COMMERCIAL/INDUSTRIAL 3 - RCI 3
- DIRECT CONTROL - DC
- DESIGNATED HAMLET/URBAN BOUNDARY

SCALE 1:5000

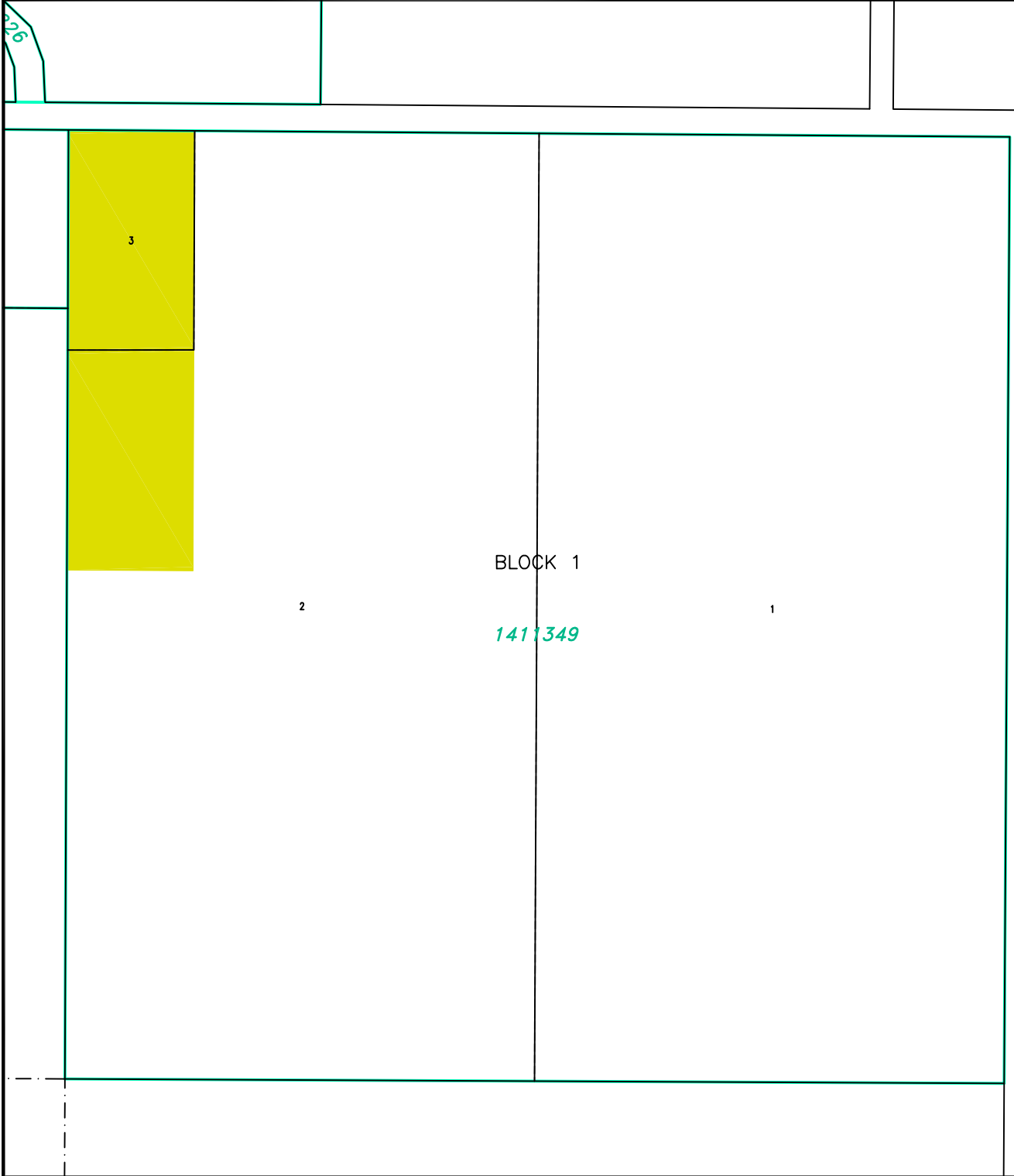
MAP PREPARED BY:
OLDMAN RIVER REGIONAL SERVICES COMMISSION
3105 180A AVENUE NORTH, LETHBRIDGE, ALBERTA
TEL: 329-1344 TTY: 329-1344
"NOT RESPONSIBLE FOR ERRORS OR OMISSIONS"



CARDSTON COUNTY LAND USE DISTRICTS

MAP 77

Portion of Lots 2 & 3, Block 1,
Plan 1411349 within
SE 1/4 SEC 22 TWP 2, RGE 25, W 4 M



LAND USE DISTRICTS

Bylaw No: 762.2021
Date: May 25, 2021
Amended To Bylaw #: 840/2024

-  AGRICULTURAL - AG
-  HAMLET - H
-  SINGLE-LOT COUNTRY RESIDENTIAL - SCR
-  GROUPED COUNTRY RESIDENTIAL - GCR
-  GROUPED COUNTRY RESIDENTIAL - 2 - GCR-2
-  RURAL SMALL HOLDINGS - RSH
-  RURAL RECREATIONAL - RR
-  RURAL COMMERCIAL/INDUSTRIAL 1 - RCI 1
-  RURAL COMMERCIAL/INDUSTRIAL 2 - RCI 2
-  RURAL COMMERCIAL/INDUSTRIAL 3 - RCI 3
-  DIRECT CONTROL - DC
-  DESIGNATED HAMLET/URBAN BOUNDARY

SCALE 1:5000

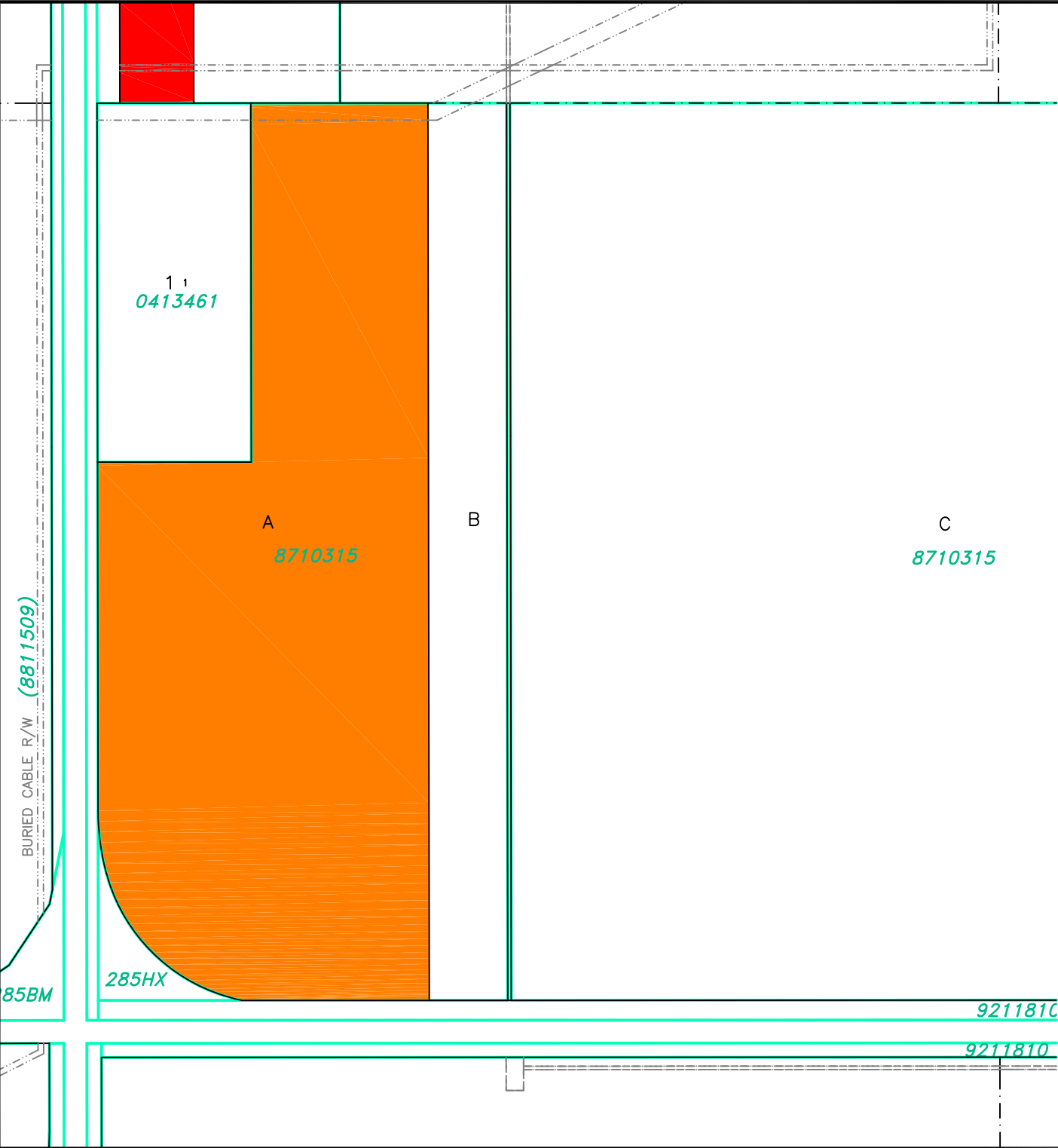
MAP PREPARED BY:
OLDMAN RIVER REGIONAL SERVICES COMMISSION
3105 180A AVENUE NORTH, LETHBRIDGE, ALBERTA
TEL. 326-1344 TTY 326-1344
"NOT RESPONSIBLE FOR ERRORS OR OMISSIONS"



CARDSTON COUNTY LAND USE DISTRICTS

MAP 78

Block A, Plan 8710315 within
SW 1/4 SEC 16 TWP 6, RGE 21, W 4 M



LAND USE DISTRICTS

Bylaw No: 762.2021
Date: May 25, 2021
Amended To Bylaw #: 848.2025

-  AGRICULTURAL - AG
-  HAMLET - H
-  SINGLE-LOT COUNTRY RESIDENTIAL - SCR
-  GROUPED COUNTRY RESIDENTIAL - GCR
-  GROUPED COUNTRY RESIDENTIAL - 2 - GCR-2
-  RURAL SMALL HOLDINGS - RSH
-  RURAL RECREATIONAL - RR
-  RURAL COMMERCIAL/INDUSTRIAL 1 - RCI 1
-  RURAL COMMERCIAL/INDUSTRIAL 2 - RCI 2
-  RURAL COMMERCIAL/INDUSTRIAL 3 - RCI 3
-  DIRECT CONTROL - DC
-  DESIGNATED HAMLET/URBAN BOUNDARY

SCALE 1:5000

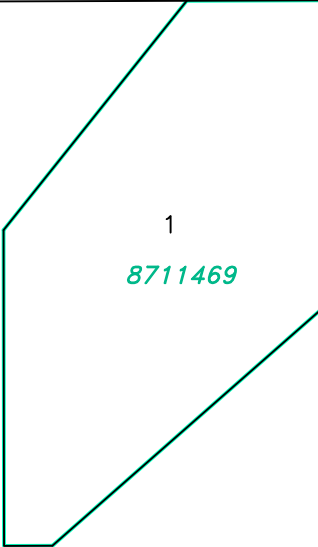
MAP PREPARED BY:
OLDMAN RIVER REGIONAL SERVICES COMMISSION
3105 160A AVENUE NORTH, LETHBRIDGE, ALBERTA
TEL. 326-1344 TTY 326-1344
"NOT RESPONSIBLE FOR ERRORS OR OMISSIONS"




CARDSTON COUNTY LAND USE DISTRICTS

MAP 79

NE1/4 SEC 2 TWP 1, RGE 21, W 4 M



NE2 1-21-4



LAND USE DISTRICTS

Bylaw No: 762.2021
Date: May 25, 2021
Amended To Bylaw #: 850.2025

-  AGRICULTURAL - AG
-  HAMLET - H
-  SINGLE-LOT COUNTRY RESIDENTIAL - SCR
-  GROUPED COUNTRY RESIDENTIAL - GCR
-  GROUPED COUNTRY RESIDENTIAL - 2 - GCR-2
-  RURAL SMALL HOLDINGS - RSH
-  RURAL RECREATIONAL - RR
-  RURAL COMMERCIAL/INDUSTRIAL 1 - RCI 1
-  RURAL COMMERCIAL/INDUSTRIAL 2 - RCI 2
-  RURAL COMMERCIAL/INDUSTRIAL 3 - RCI 3
-  DIRECT CONTROL - DC
-  DESIGNATED HAMLET/URBAN BOUNDARY

SCALE 1:5000

MAP PREPARED BY:
OLDMAN RIVER REGIONAL SERVICES COMMISSION
3105 180A AVENUE NORTH, LETHBRIDGE, ALBERTA
TEL. 326-1344 TTY 326-1344
"NOT RESPONSIBLE FOR ERRORS OR OMISSIONS"

